






- Key:**
-  Proposed road markings (white)
 -  Proposed road markings (yellow)
 -  Bus stop to receive proposed improvement treatment

Proposed footway and carriageway resurfacing including proposed bus lay-by improvements and proposed removal of redundant vehicle access to pub

Proposed carriageway reconstruction and other proposed bus lay-by improvements

FOR INFORMATION

Rev	Date	Description	Drawn	Approved
P01	1/9/25	Issued for information	RJ	GB

Sunderland City Council

Economy and Place Directorate
City Hall
Sunderland
SR1 3AA

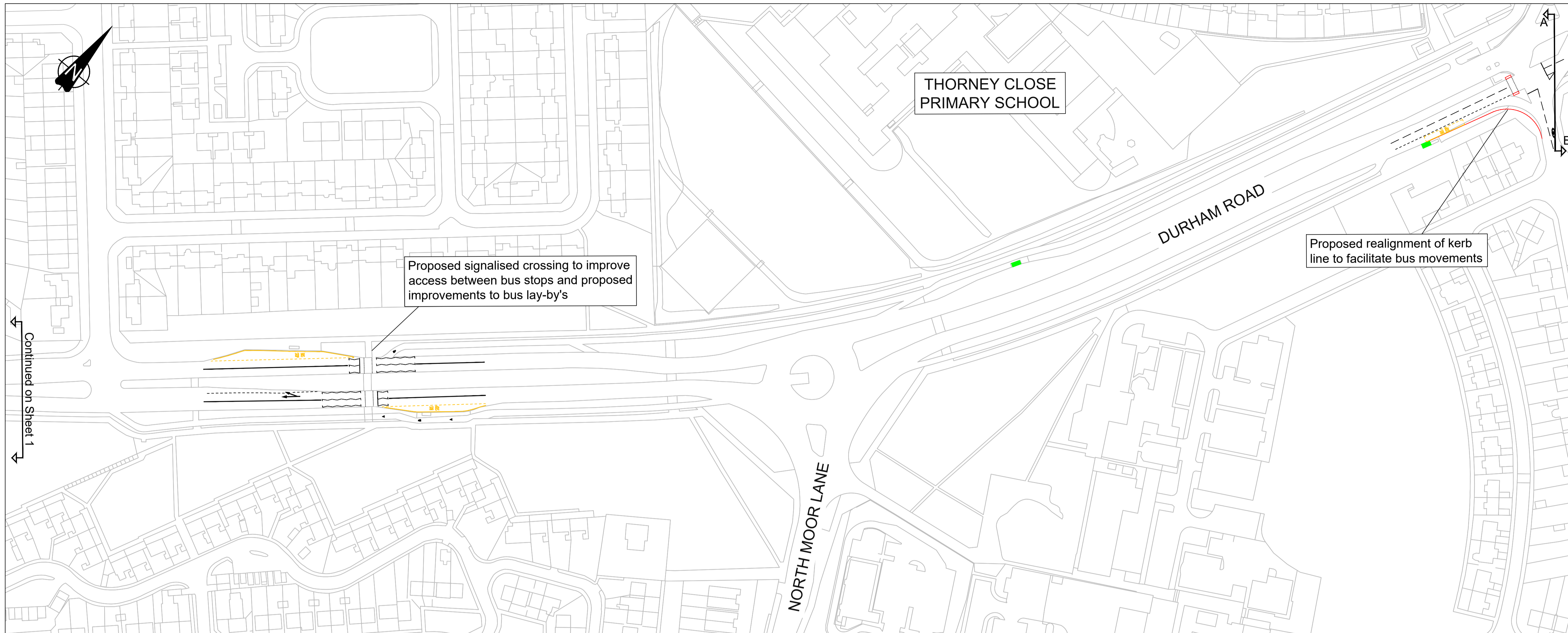
Project Bus Service Improvement Plan
Durham Road, Sunderland

Subject Overview of proposals
Sheet 1 of 4

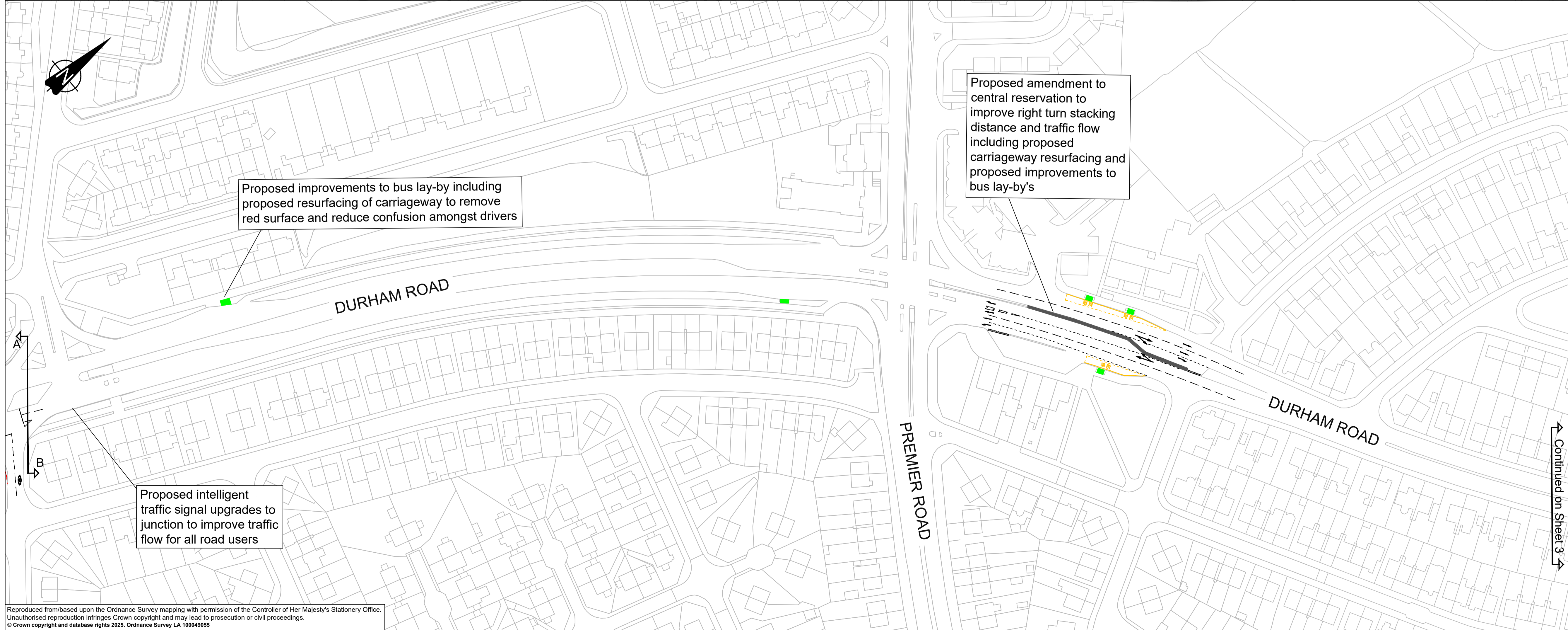
Contact R Johnson Approved by G Brown
Drawn by R Johnson Sheet size A1
Scale 1:1000 Date 01/09/2025

Drawing No. BSIPDR-SCC-GEN-XX-DR-TR-0101 Revisions P01

Reproduced from based upon the Ordnance Survey mapping with permission of the Controller of Her Majesty's Stationery Office. Unauthorised reproduction infringes Crown copyright and may lead to prosecution or civil proceedings. © Crown copyright and database rights 2025. Ordnance Survey LA 10004955



- Key:
- Proposed road markings (white)
 - Proposed road markings (yellow)
 - Bus stop to receive proposed improvement treatment
 - Proposed new position of kerb line



FOR INFORMATION

Rev	Date	Description	Drawn	Approved
P01	1/9/25	Issued for information	RJ	GB

Sunderland City Council

Economy and Place Directorate
City Hall
Sunderland
SR1 3AA

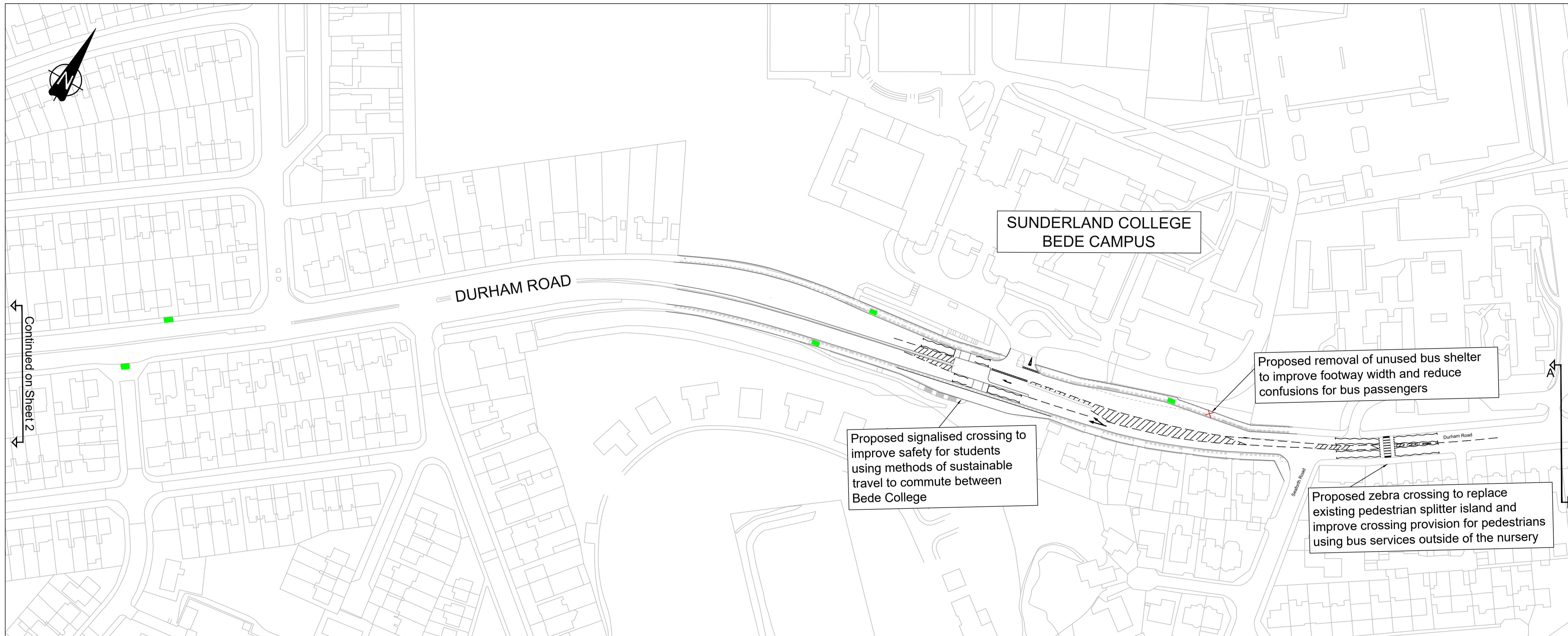
Project
Bus Service Improvement Plan
Durham Road, Sunderland




Subject
Overview of proposals
Sheet 2 of 4

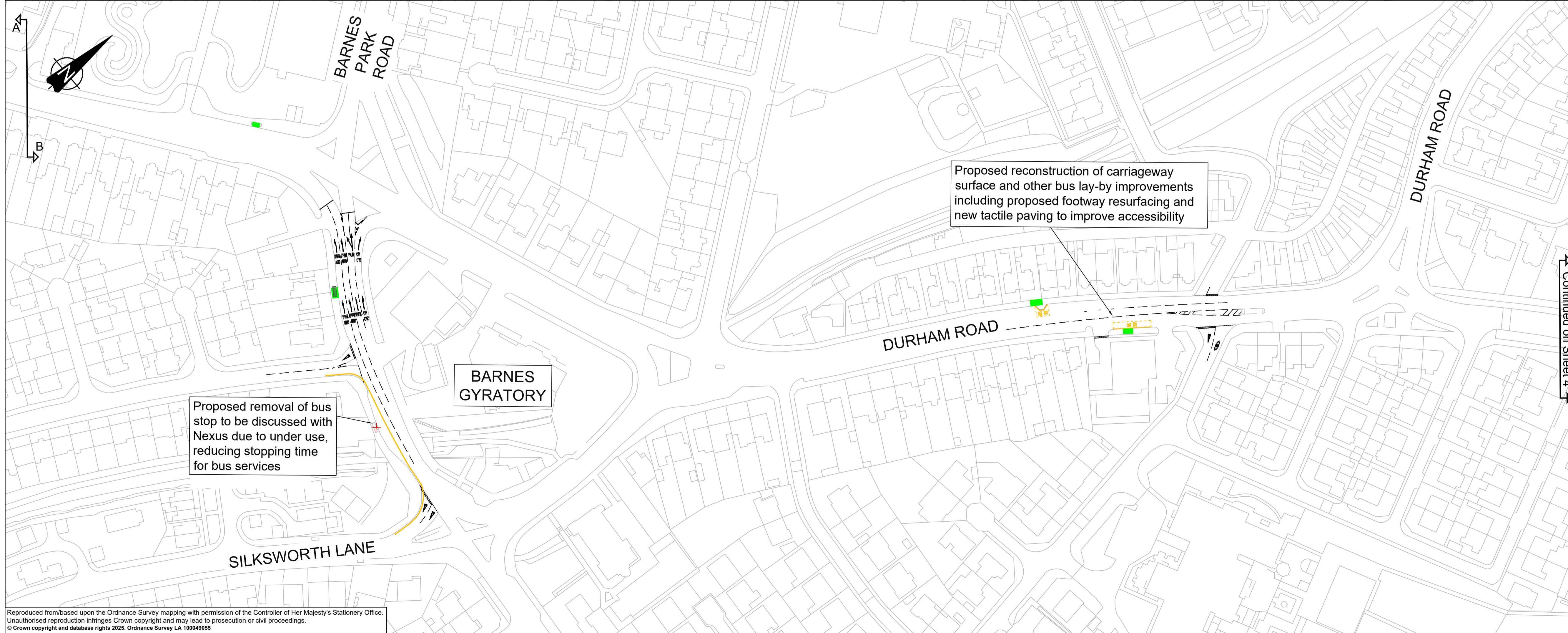
Contact R Johnson Approved by G Brown
Drawn by R Johnson Sheet size A1
Scale 1:1000 Date 01/09/2025

Drawing No. BSIPDR-SCC-GEN-XX-DR-TR-0102 Revisions P01

Reproduced from based upon the Ordnance Survey mapping with permission of the Controller of Her Majesty's Stationery Office. Unauthorised reproduction infringes Crown copyright and may lead to prosecution or civil proceedings. © Crown copyright and database rights 2025. Ordnance Survey LA 100049055



- Key:**
-  Proposed road markings (white)
 -  Proposed road markings (yellow)
 -  Bus stop to receive proposed improvement treatment



FOR INFORMATION

Rev	Date	Description	Drawn	Approved
P01	1/9/25	Issued for information	RJ	GB

Sunderland City Council

Economy and Place Directorate
City Hall
Sunderland
SR1 3AA

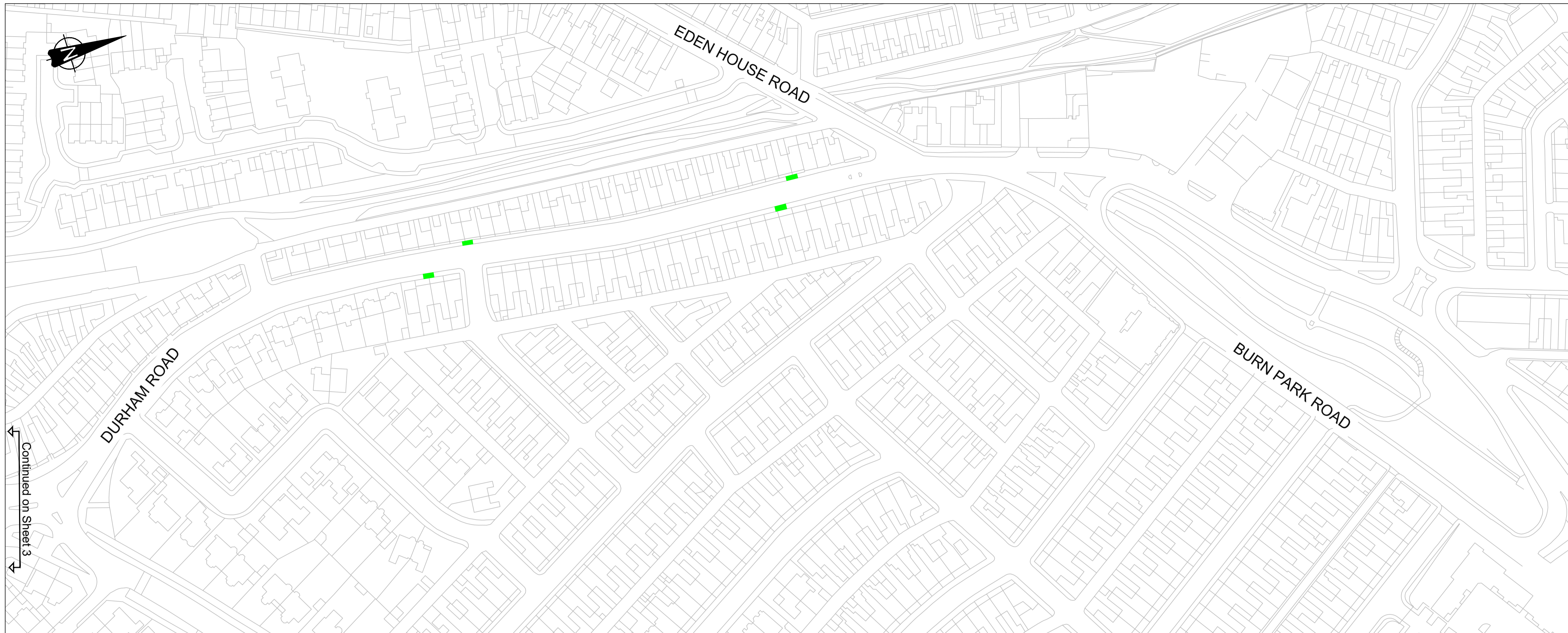
Project: Bus Service Improvement Plan
Durham Road, Sunderland




Subject: Overview of proposals
Sheet 3 of 4

Contact: R Johnson Approved by: G Brown
Drawn by: R Johnson Sheet size: A1
Scale: 1:1000 Date: 01/09/2025

Drawing No. BSIPDR-SCC-GEN-XX-DR-TR-0103 Revisions: P01

Reproduced from based upon the Ordnance Survey mapping with permission of the Controller of Her Majesty's Stationery Office. Unauthorised reproduction infringes Crown copyright and may lead to prosecution or civil proceedings. © Crown copyright and database rights 2025. Ordnance Survey LA 10004955



- Key:**
-  Proposed road markings (white)
 -  Proposed road markings (yellow)
 -  Bus stop to receive proposed improvement treatment

FOR INFORMATION

Rev	Date	Description	Drawn	Approved
P01	1/9/25	Issued for information	RJ	GB

Sunderland City Council

Economy and Place Directorate
City Hall
Sunderland
SR1 3AA

Project
Bus Service Improvement Plan
Durham Road, Sunderland

Subject
Overview of proposals
Sheet 4 of 4

Contact R Johnson Approved by G Brown
Drawn by R Johnson Sheet size A1
Scale 1:1000 Date 01/09/2025

Drawing No. BSIPDR-SCC-GEN-XX-DR-TR-0104 Revisions P01

Reproduced from based upon the Ordnance Survey mapping with permission of the Controller of Her Majesty's Stationery Office. Unauthorised reproduction infringes Crown copyright and may lead to prosecution or civil proceedings. © Crown copyright and database rights 2025. Ordnance Survey LA 100049055