







Core Strategy Policies

-  Gateshead Council Boundary
-  Urban Core Boundary
-  Neighbourhood & Village Housing Allocation Sites
-  South of Follingsby Lane Employment Site (KEA2)
-  Area of Change - Metrogreen (AOC2)
-  Green Belt; (CS1,CS19)



Development and Enterprise

**PLANNING FOR THE FUTURE
CORE STRATEGY AND URBAN
CORE POLICIES MAP**

Drawn by: HD | Date: _____

Scale Bar
0 250 500 1,000 1,500 2,000
Meters

© Crown copyright and database rights 2014 Ordnance Survey
Gateshead Council 100019132