

Highway Maintenance Programme 2025 / 2026 Washington Area

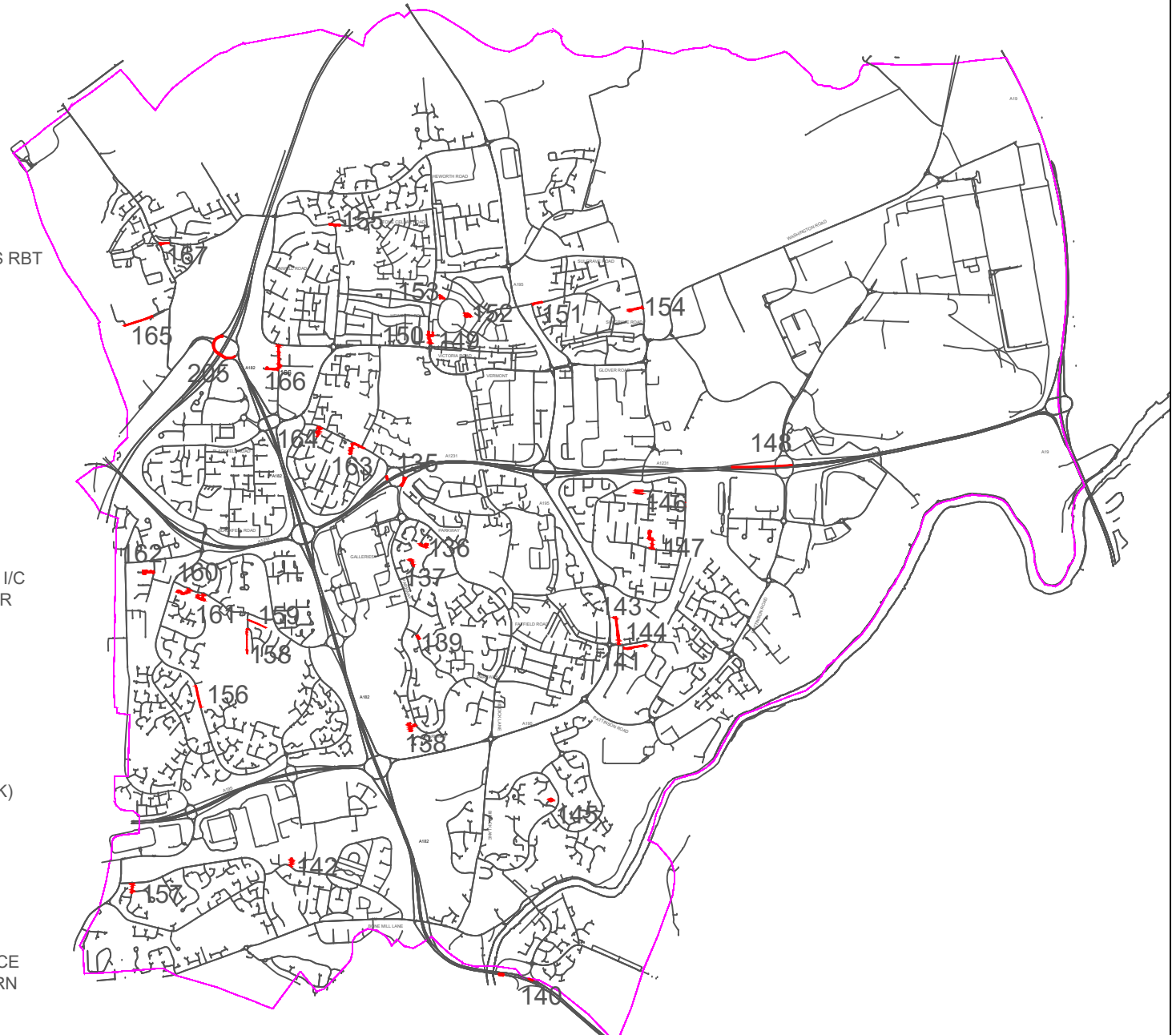
Sunderland City Council

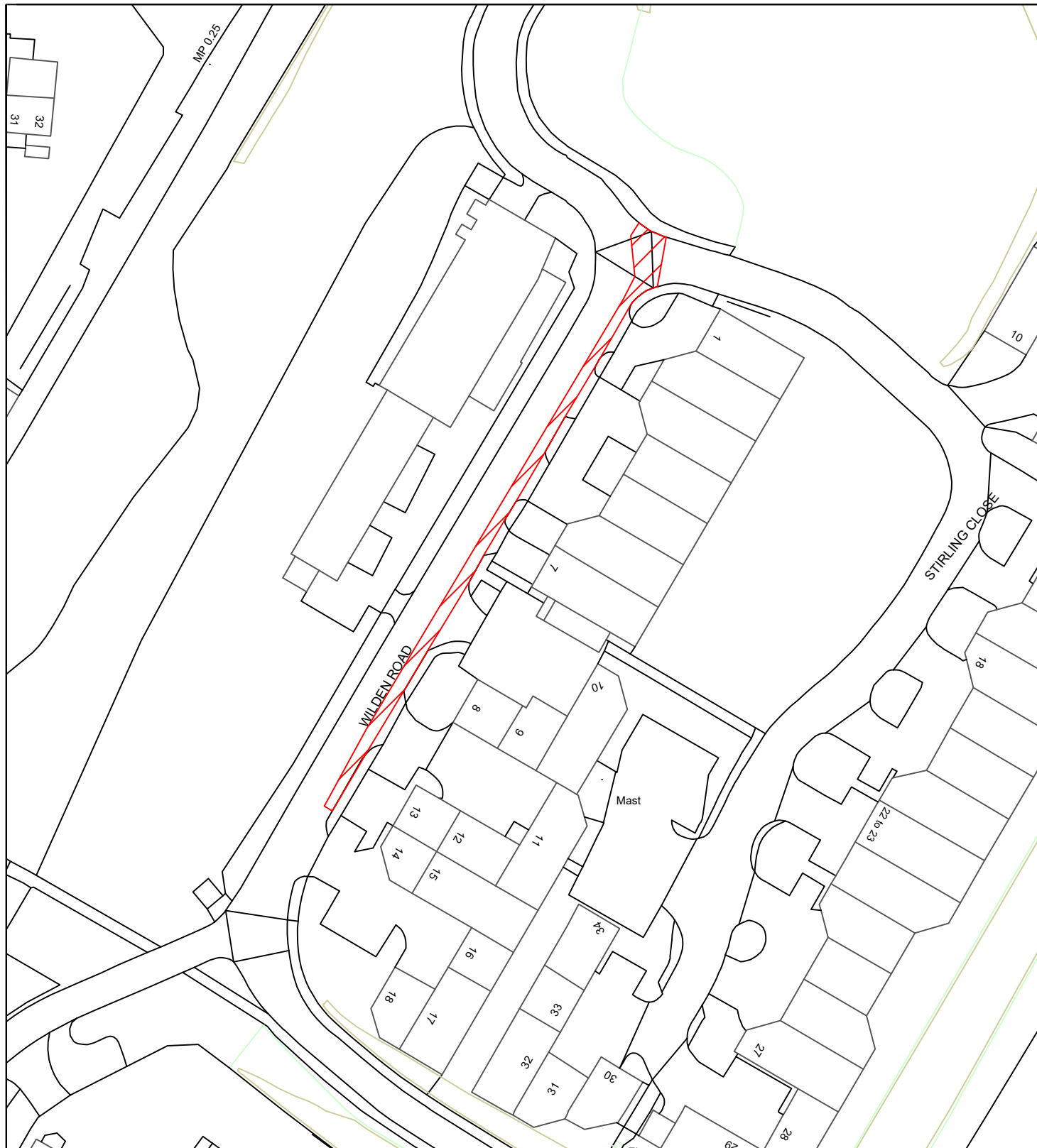
Highways Asset Management,
Transport and Infrastructure,
City Hall,
Plater Way,
Sunderland.
SR1 3AA

WASHINGTON MAINTENANCE SCHEMES 2025 - 2026

WASHINGTON

- 15) COMPLETED
- 16) WILDEN ROAD
- 17) CASTLE ROAD
- 18) CROWTHER ROAD
- 19) VIGO LANE
- 20) BIDDICK VILLAGE CENTRE
- 21) NEWRIGGS
- 22) BIRTLEY ROAD
- 23) CAMBRIDGE AVENUE SOUTH BACK
- 135) A1231 - WINDLASS LANE I/C (GALLERIES RBT AND SLIP ROADS)
- 136) CLEEVE COURT
- 137) NEWSTEAD COURT
- 138) TINTERN
- 139) TITCHFIELD ROAD
- 140) A182 SOUTHBOUND - AFTER CHARTERSHEUGH BRIDGE
- 141) BARMSTON CLOSE - REAR
- 142) CHESTNUT AVENUE
- 143) EDDISON ROAD
- 144) EDDISON ROAD
- 145) FERNLEA
- 146) STOCKLEY ROAD
- 147) WASKERLEY ROAD
- 148) A1231 - EASTBOUND- BENEATH NISSAN I/C
- 149) HEWORTH ROAD- GABLE END AND REAR
- 150) C501 - HEWORTH ROAD
- 151) MANOR ROAD
- 152) PARK AVENUE - REAR
- 153) PARK AVENUE - 70 TO 80
- 154) SULGRAVE ROAD
- 155) WELL BANK ROAD
- 156) AYTON ROAD
- 157) BREAMISH DRIVE
- 158) DILSTON CLOSE (NO. 1 TO HOLEY PARK)
- 159) DILSTON CLOSE (FROM 97)
- 160) RABY ROAD (1 TO 22)
- 161) RABY ROAD (23 TO 48)
- 162) TILLEY ROAD
- 163) ALBANY VILLAGE CENTRE
- 164) MARDALE
- 165) MOUNT LANE-PHASE 2
- 166) PARSONS ROAD - SCC DEPOT ENTRANCE
- 167) C500 - PEARETH HALL ROAD (HAWTHORN TERRACE)
- 204) BURNWAY





Reproduced from the Ordnance Survey mapping with the permission of the Controller of Her Majesty's Stationary Office © Crown Copyright. Unauthorised reproduction infringes Crown Copyright and may lead to prosecution or civil proceedings.
City of Sunderland. Licence No. 100018385. Date: 2025

***All Dimensions shown are Indicative,
Start and End point to be confirmed by
Engineer on site.**

KEY



Proposed works location.
Approximate works area: 298m²
Surfacing Material: DBM

Sunderland City Council

Transport and Infrastructure,
Economy and Place
Plater Way
City Hall
Sunderland
SR1 3AA
Telephone: 0191 520 5555
Web: www.sunderland.gov.uk

PROJECT

HIGHWAY MAINTENANCE PROGRAMME 2025/2026

TITLE

WILDEN ROAD

WARD

WASHINGTON EAST

PROJECT LEADER

G. CARR

DRAWN BY

GS

CHECKED BY

T.Smith

APPROVED BY

T.Smith

DATE

12/23

SCALE

1:1000

SHEET SIZE

A4

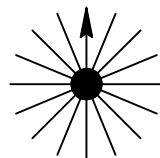
DRAWING No.

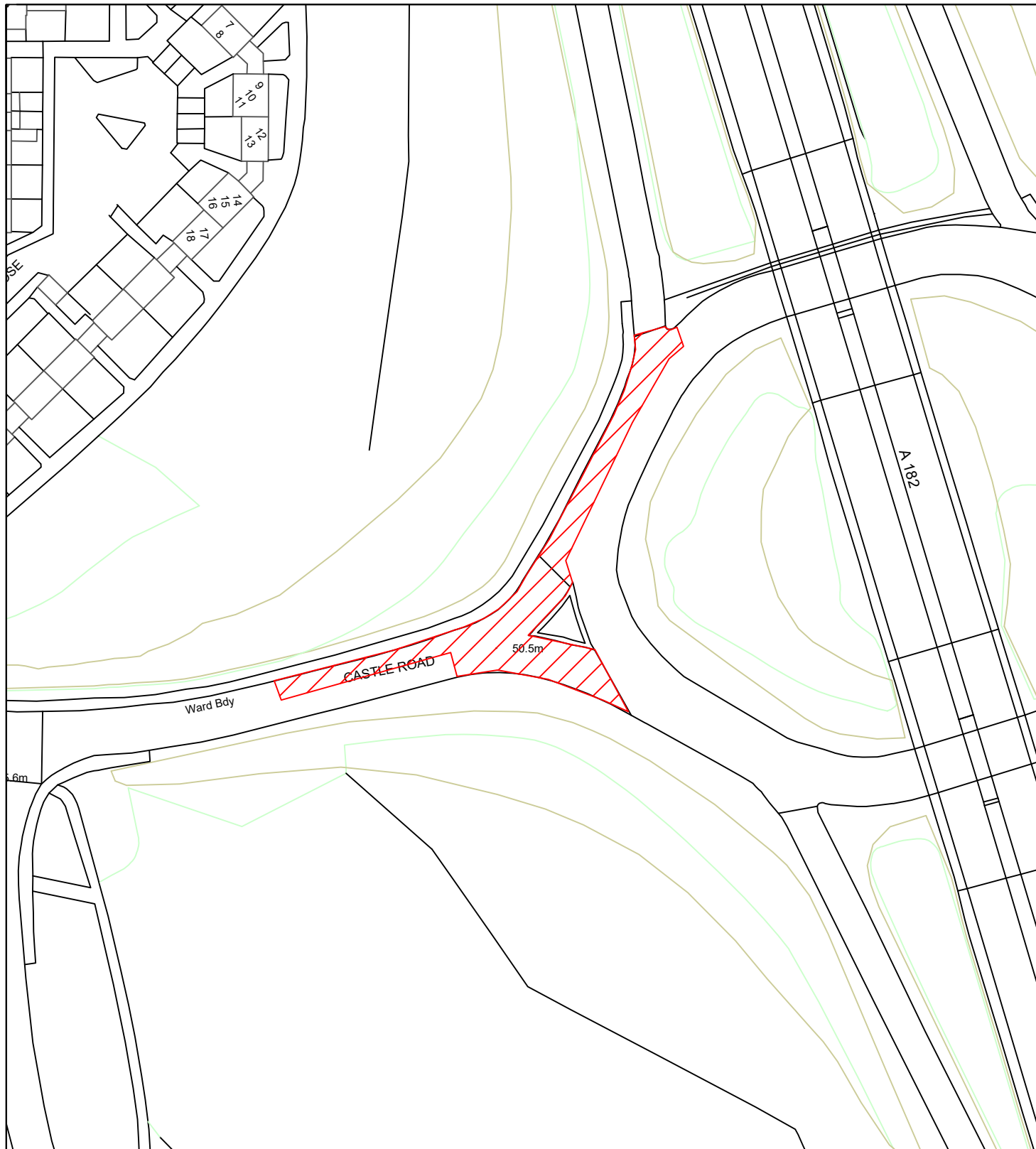
10/HM/202526/016

REVISION

0

NORTH





Reproduced from the Ordnance Survey mapping with the permission of the Controller of Her Majesty's Stationary Office © Crown Copyright. Unauthorised reproduction infringes Crown Copyright and may lead to prosecution or civil proceedings.
City of Sunderland. Licence No. 100018385. Date: 2025

***All Dimensions shown are Indicative,
Start and End point to be confirmed by
Engineer on site.**

KEY



Proposed works location.
Approximate works area: 708m²
Surfacing Material: DBM

**Sunderland
City Council**

Transport and Infrastructure,
Economy and Place
Plater Way
City Hall
Sunderland
SR1 3AA
Telephone: 0191 520 5555
Web: www.sunderland.gov.uk

PROJECT

HIGHWAY MAINTENANCE PROGRAMME 2025/2026

TITLE

**CASTLE ROAD A182
ROUNABOUT**

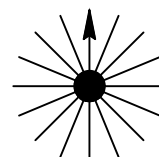
WARD

**WASHINGTON
CENTRAL / SOUTH**

PROJECT LEADER

G. CARR

NORTH



DRAWN BY

GS

CHECKED BY

T.Smith

APPROVED BY

T.Smith

DATE

12/23

SCALE

1:1000

SHEET SIZE

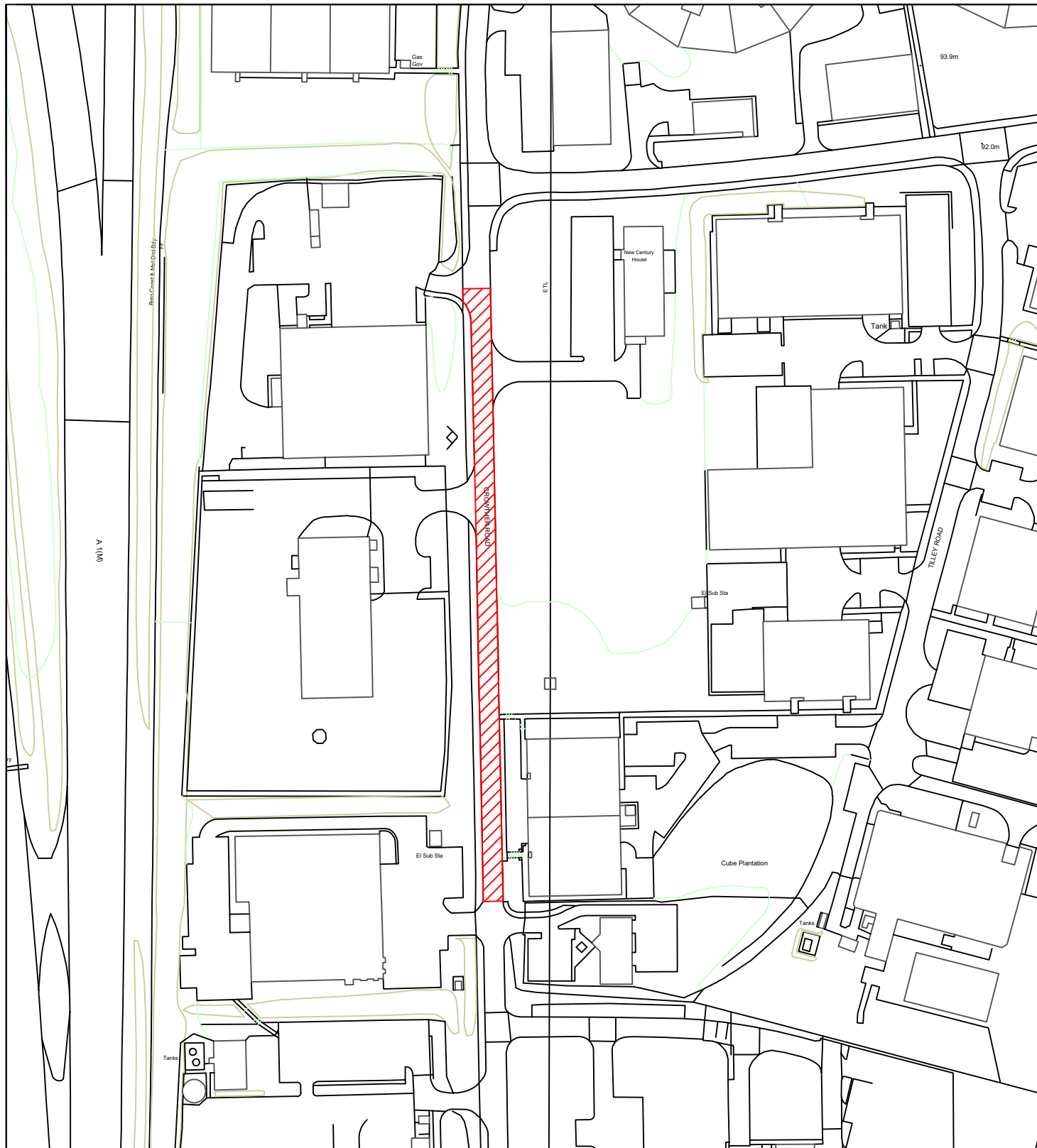
A4

DRAWING No.

10/HM/202526/017

REVISION


0



Reproduced from the Ordnance Survey mapping with the permission of the Controller of Her Majesty's Stationary Office © Crown Copyright. Unauthorised reproduction infringes Crown Copyright and may lead to prosecution or civil proceedings.
City of Sunderland. Licence No. 100018385. Date: 2025

***All Dimensions shown are Indicative,
Start and End point to be confirmed by
Engineer on site.**

KEY

 Proposed works location.
Approximate works area: 1680m²
Surfacing Material: DBM

Sunderland City Council

Transport and Infrastructure,
Economy and Place
Plater Way
City Hall
Sunderland
SR1 3AA
Telephone: 0191 520 5555
Web: www.sunderland.gov.uk

PROJECT

HIGHWAY MAINTENANCE PROGRAMME 2025/2026

TITLE

CROWTHER ROAD

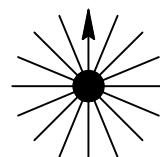
WARD

**WASHINGTON
SOUTH**

PROJECT LEADER

G. CARR

NORTH



DRAWN BY

GS

CHECKED BY

T.Smith

APPROVED BY

T.Smith

DATE

01/24

SCALE

1:2000

SHEET SIZE

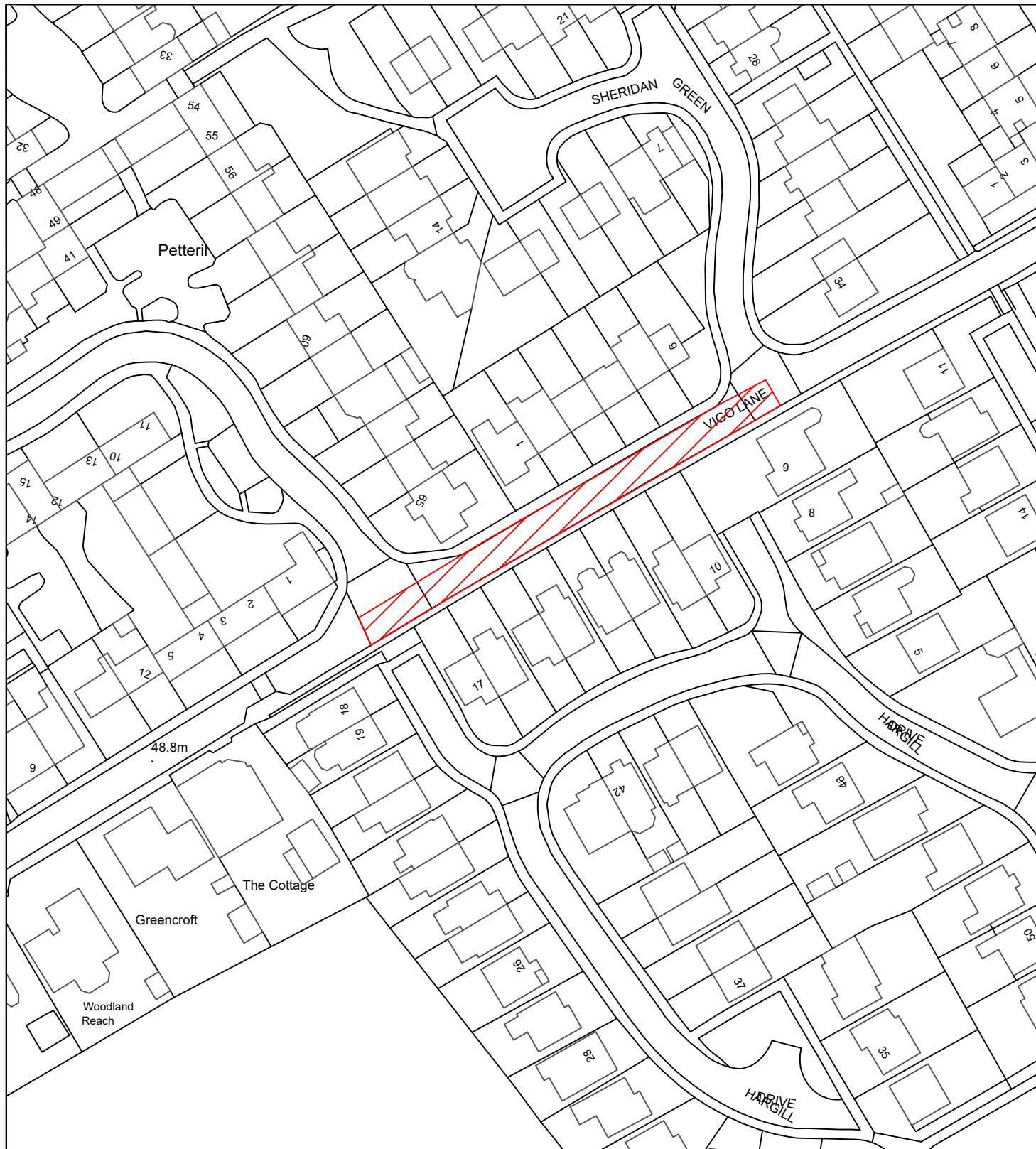
A4

DRAWING No.

10/HM/202526/018

REVISION

0



Reproduced from the Ordnance Survey mapping with the permission of the Controller of Her Majesty's Stationary Office © Crown Copyright. Unauthorised reproduction infringes Crown Copyright and may lead to prosecution or civil proceedings.
City of Sunderland. Licence No. 100018385. Date: 2025

*All Dimensions shown are Indicative,
Start and End point to be confirmed by
Engineer on site.

KEY



Proposed works location.
Approximate works area: 505m²
Surfacing Material: DBM

Sunderland City Council

Transport and Infrastructure,
Economy and Place
Plater Way
City Hall
Sunderland
SR1 3AA
Telephone: 0191 520 5555
Web: www.sunderland.gov.uk

PROJECT

HIGHWAY MAINTENANCE PROGRAMME 2025/2026

TITLE

VIGO LANE (PETTERIL TO SHERIDAN GREEN)

WARD

WASHINGTON SOUTH

PROJECT LEADER

G. CARR

DRAWN BY

GS

CHECKED BY

T.Smith

APPROVED BY

T.Smith

DATE

12/23

SCALE

1:1000

SHEET SIZE

A4

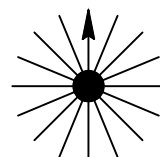
DRAWING No.

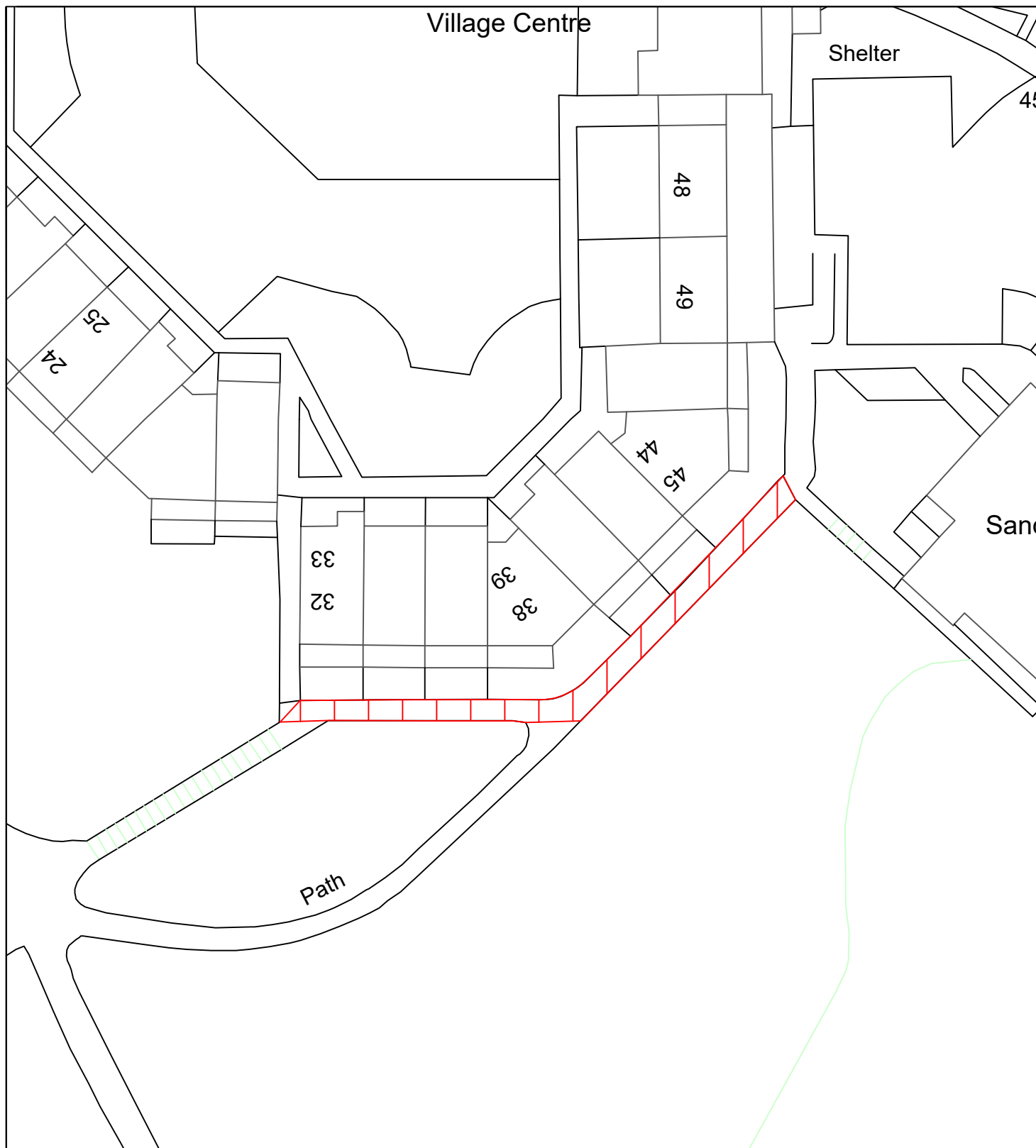
10/HM/202526/019

REVISION

0

NORTH





Reproduced from the Ordnance Survey mapping with the permission of the Controller of Her Majesty's Stationary Office © Crown Copyright. Unauthorised reproduction infringes Crown Copyright and may lead to prosecution or civil proceedings.
City of Sunderland. Licence No. 100018385. Date: 2025

*All Dimensions shown are Indicative,
Start and End point to be confirmed by
Engineer on site.

KEY



Proposed works location.
Approximate works area: 118m²
Surfacing Material: DBM

Sunderland City Council

Transport and Infrastructure,
Economy and Place
Plater Way
City Hall
Sunderland
SR1 3AA
Telephone: 0191 520 5555
Web: www.sunderland.gov.uk

PROJECT

HIGHWAY MAINTENANCE PROGRAMME 2025/2026

TITLE

BIDDICK VILLAGE CENTRE

WARD

WASHINGTON
CENTRAL

PROJECT LEADER

G. CARR

DRAWN BY

GS

CHECKED BY

T.Smith

APPROVED BY

T.Smith

DATE

12/23

SCALE

1:500

SHEET SIZE

A4

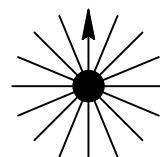
DRAWING No.

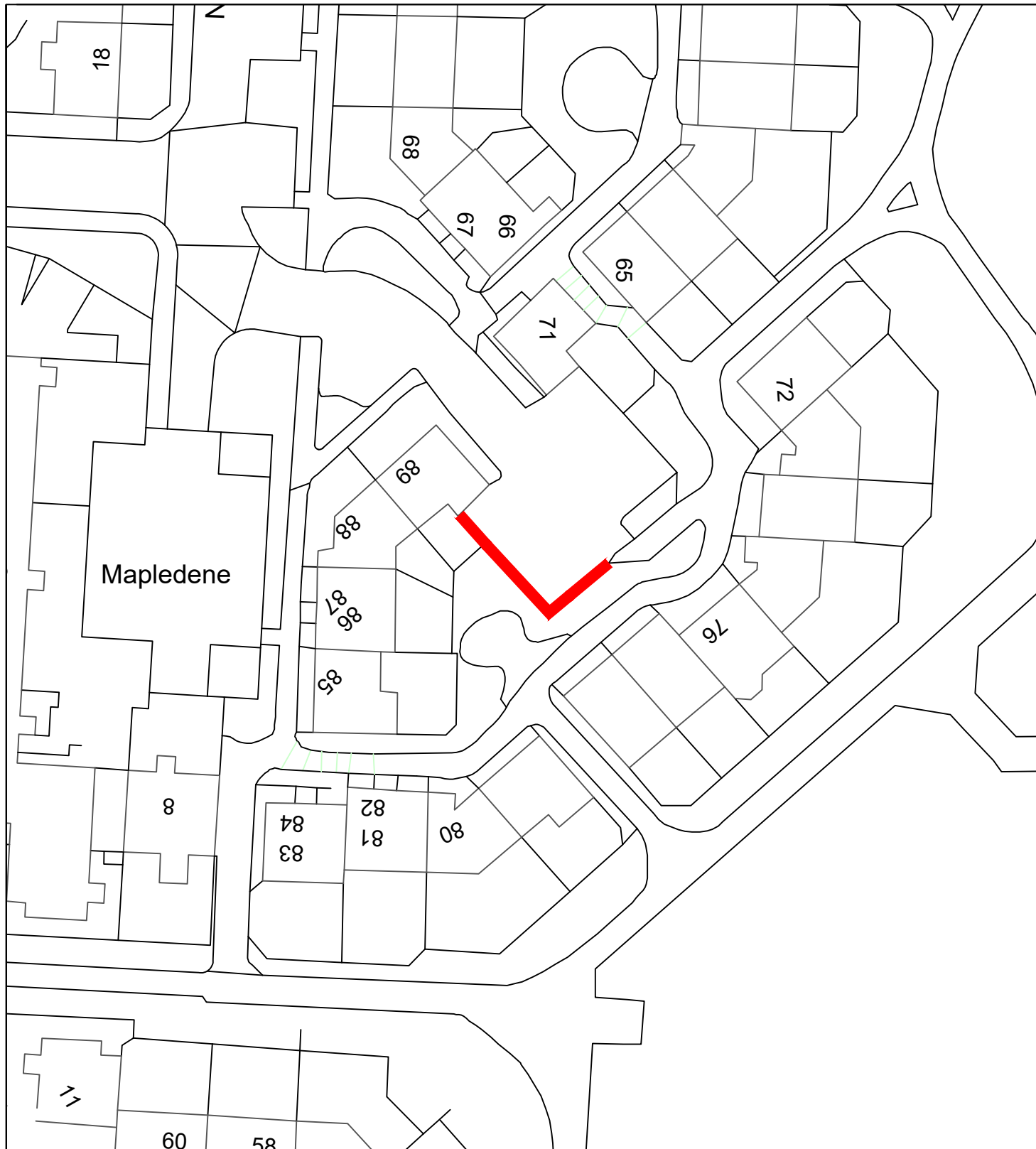
10/HM/202526/020

REVISION

0

NORTH





Reproduced from the Ordnance Survey mapping with the permission of the Controller of Her Majesty's Stationary Office © Crown Copyright. Unauthorised reproduction infringes Crown Copyright and may lead to prosecution or civil proceedings.
City of Sunderland. Licence No. 100018385. Date: 2025

*All Dimensions shown are Indicative,
Start and End point to be confirmed by
Engineer on site.

KEY



Proposed works location.
Approximate works area: NA
Surfacing Material: NA

Sunderland City Council

Transport and Infrastructure,
Economy and Place
Plater Way
City Hall
Sunderland
SR1 3AA
Telephone: 0191 520 5555
Web: www.sunderland.gov.uk

PROJECT

HIGHWAY MAINTENANCE PROGRAMME 2025/2026

TITLE

NEWRIGGS WALL

WARD

WASHINGTON EAST

PROJECT LEADER

G. CARR

DRAWN BY

GS

CHECKED BY

T.Smith

APPROVED BY

T.Smith

DATE

12/23

SCALE

1:500

SHEET SIZE

A4

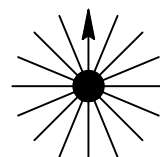
DRAWING No.

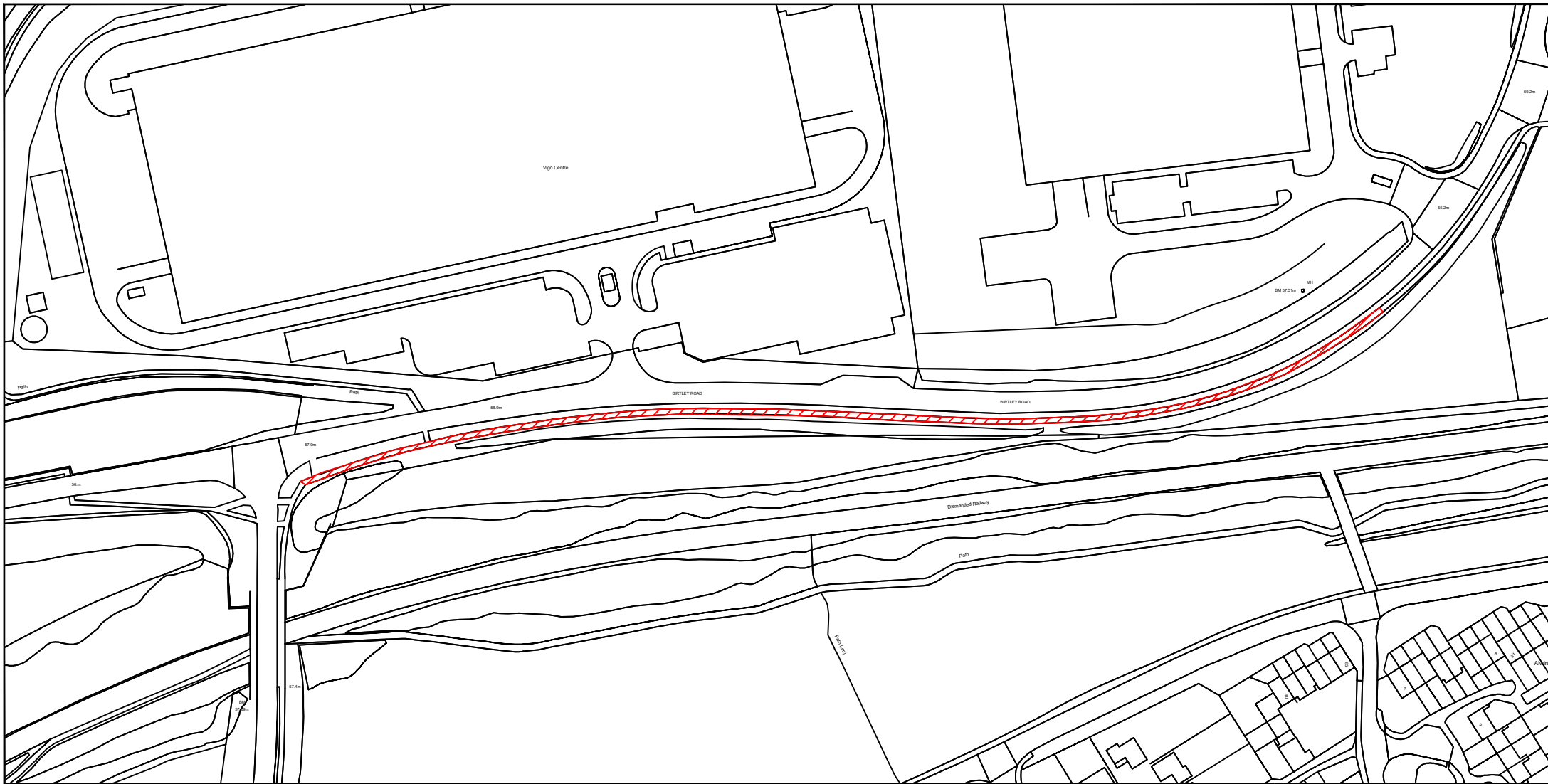
10/HM/202526/021

REVISION

0

NORTH





**Sunderland
City Council**

Infrastructure and Transportation,
City Development,
Plater Way
City Hall
Sunderland
SR1 3AA
Telephone: 0191 520 5555
Web: www.sunderland.gov.uk

PROJECT

HIGHWAY MAINTENANCE PROGRAMME 2025/2025

TITLE

BIRTLEY ROAD

WARD

WASHINGTON SOUTH

PROJECT LEADER

G. CARR

DRAWN BY

J.T.

CHECKED BY

T.Smith

APPROVED BY

-

DATE

01/2023

SCALE

1:2000

SHEET SIZE

A4

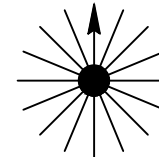
DRAWING No.

10/HM/202526/022

REVISION

0

NORTH



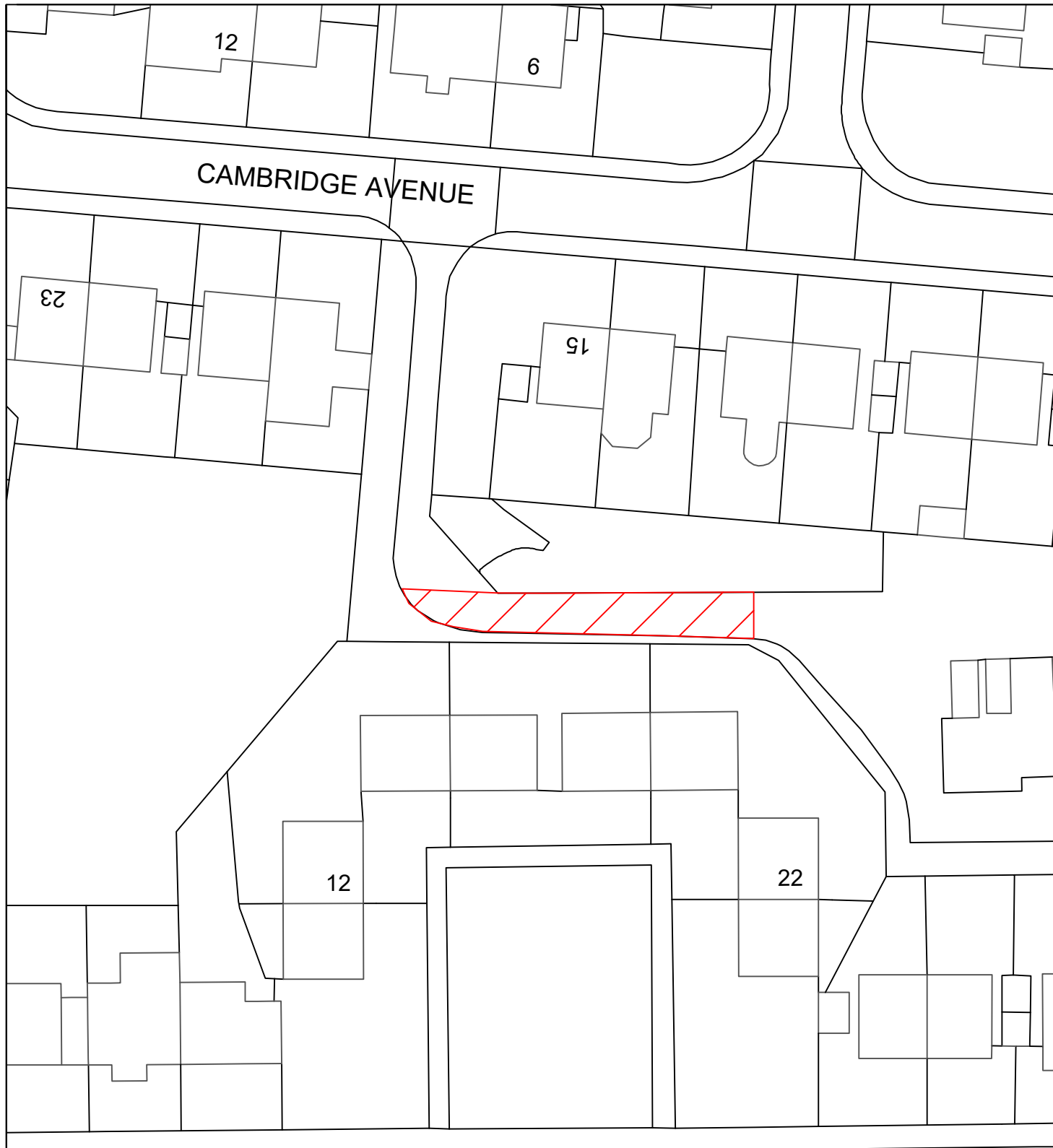
KEY



Proposed works location.
Approximate works area: 832m²
Surfacing Material: DBM

***All Dimensions shown are Indicative,
Start and End point to be confirmed by
Engineer on site.**

Reproduced from the Ordnance Survey mapping with the permission
of the Controller of Her Majesty's Stationary Office © Crown
Copyright. Unauthorised reproduction infringes Crown Copyright and
may lead to prosecution or civil proceedings.
City of Sunderland. Licence No. 100018385. Date: 2020



Reproduced from the Ordnance Survey mapping with the permission of the Controller of Her Majesty's Stationary Office © Crown Copyright. Unauthorised reproduction infringes Crown Copyright and may lead to prosecution or civil proceedings.
City of Sunderland. Licence No. 100018385. Date: 2025

*All Dimensions shown are Indicative,
Start and End point to be confirmed by
Engineer on site.

KEY



Proposed works location.
Approximate works area: 115m²
Surfacing Material: DBM

Sunderland City Council

Transport and Infrastructure,
Economy and Place
Plater Way
City Hall
Sunderland
SR1 3AA
Telephone: 0191 520 5555
Web: www.sunderland.gov.uk

PROJECT

HIGHWAY MAINTENANCE PROGRAMME 2025/2026

TITLE

CAMBRIDGE AVENUE REAR
PHASE 2

WARD

WASHINGTON WEST

PROJECT LEADER

G. CARR

DRAWN BY

GS

CHECKED BY

T.Smith

APPROVED BY

T.Smith

DATE

12/23

SCALE

1:500

SHEET SIZE

A4

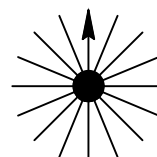
DRAWING No.

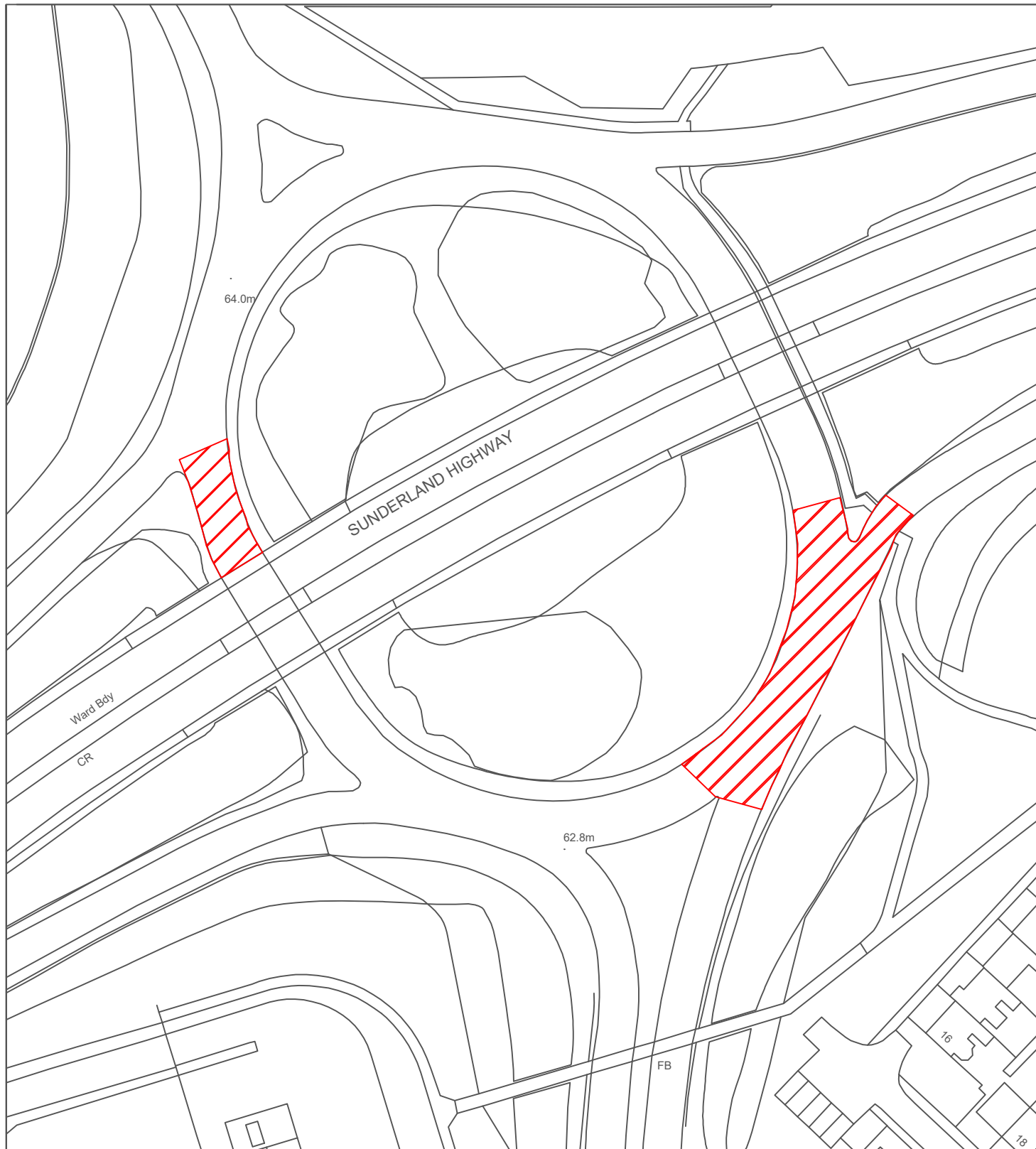
10/HM/202526/023

REVISION

0

NORTH





Reproduced from the Ordnance Survey mapping with the permission of the Controller of Her Majesty's Stationary Office © Crown Copyright. Unauthorised reproduction infringes Crown Copyright and may lead to prosecution or civil proceedings.
City of Sunderland. Licence No. 100018385. Date: 2024

*All Dimensions shown are Indicative,
Start and End point to be confirmed by
Engineer on site.

KEY



Proposed works location.
Approximate works area: 236m²
Surfacing Material: DBM

**Sunderland
City Council**

Transport and Infrastructure,
City Development,
Plater Way
City Hall
Sunderland
SR1 3AA
Telephone: 0191 520 5555
Web: www.sunderland.gov.uk

PROJECT

HIGHWAY MAINTENANCE PROGRAMME 2025/2026

TITLE

WINDLASS LANE

WARD

WASHINGTON CENTRAL

PROJECT LEADER

G. CARR

DRAWN BY

GS

CHECKED BY

T.SMITH

APPROVED BY

T.SMITH

DATE

02/25

SCALE

1:1000

SHEET SIZE

A4

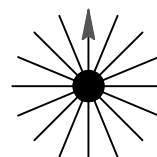
DRAWING No.

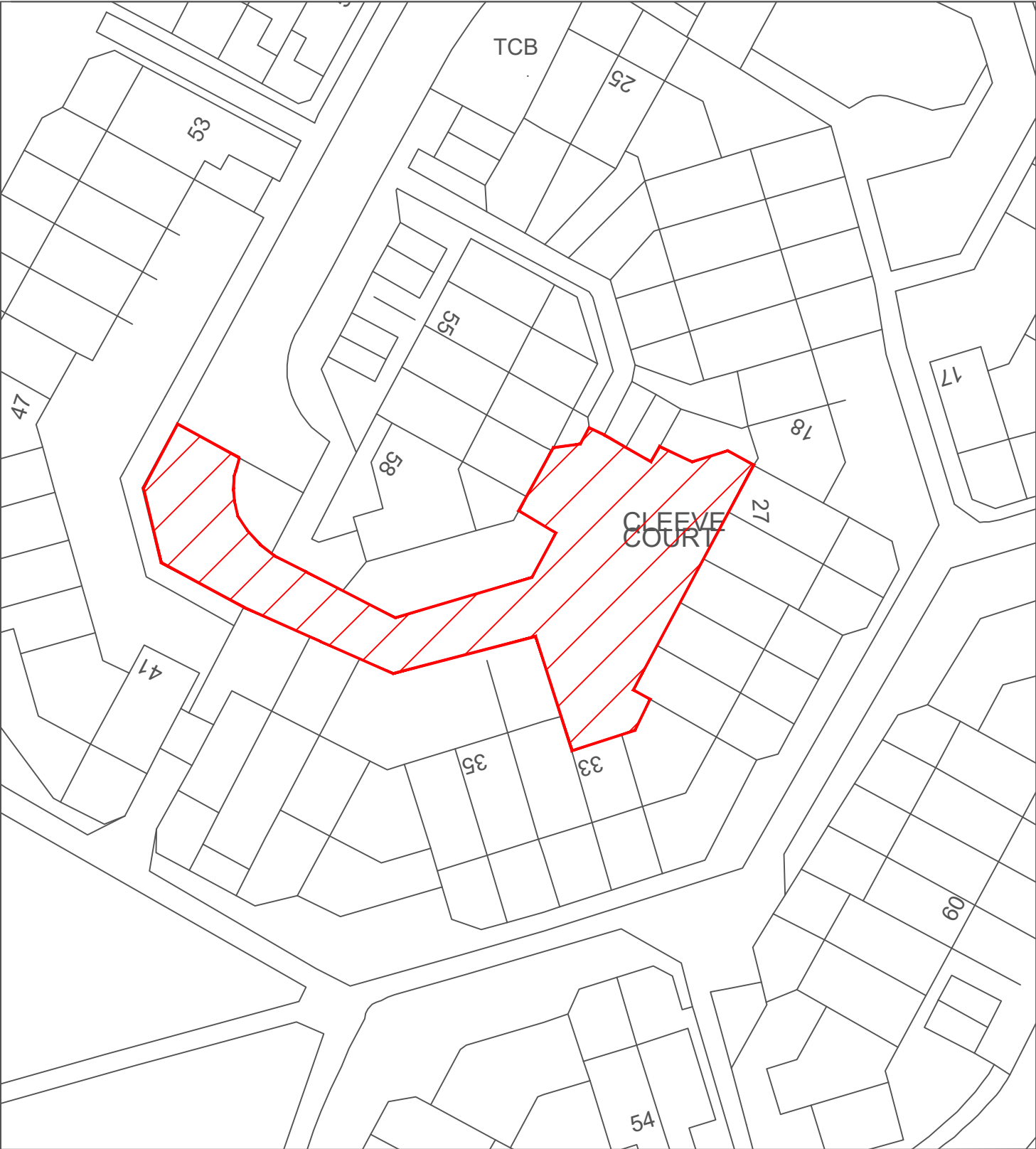
10/HM/202526/135

REVISION

0


NORTH





Reproduced from the Ordnance Survey mapping with the permission of the Controller of Her Majesty's Stationary Office © Crown Copyright. Unauthorised reproduction infringes Crown Copyright and may lead to prosecution or civil proceedings.
City of Sunderland. Licence No. 100018385. Date: 2024

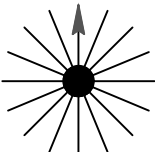
*All Dimensions shown are Indicative, Start and End point to be confirmed by Engineer on site.

KEY
 Proposed works location.
Approximate works area: 622m²
Surfacing Material: DBM

Sunderland City Council

Transport and Infrastructure,
City Development,
Plater Way
City Hall
Sunderland
SR1 3AA
Telephone: 0191 520 5555
Web: www.sunderland.gov.uk


PROJECT HIGHWAY MAINTENANCE PROGRAMME 2025/2026			
TITLE CLEEVE COURT		WARD WASHINGTON CENTRAL	
PROJECT LEADER G. CARR			
DRAWN BY GS	CHECKED BY T.SMITH	APPROVED BY T.SMITH	
DATE 12/24	SCALE 1:500	SHEET SIZE A4	
DRAWING No. 10/HM/202526/136		REVISION 0	

NORTH




Reproduced from the Ordnance Survey mapping with the permission of the Controller of Her Majesty's Stationary Office © Crown Copyright. Unauthorised reproduction infringes Crown Copyright and may lead to prosecution or civil proceedings.
City of Sunderland. Licence No. 100018385. Date: 2024

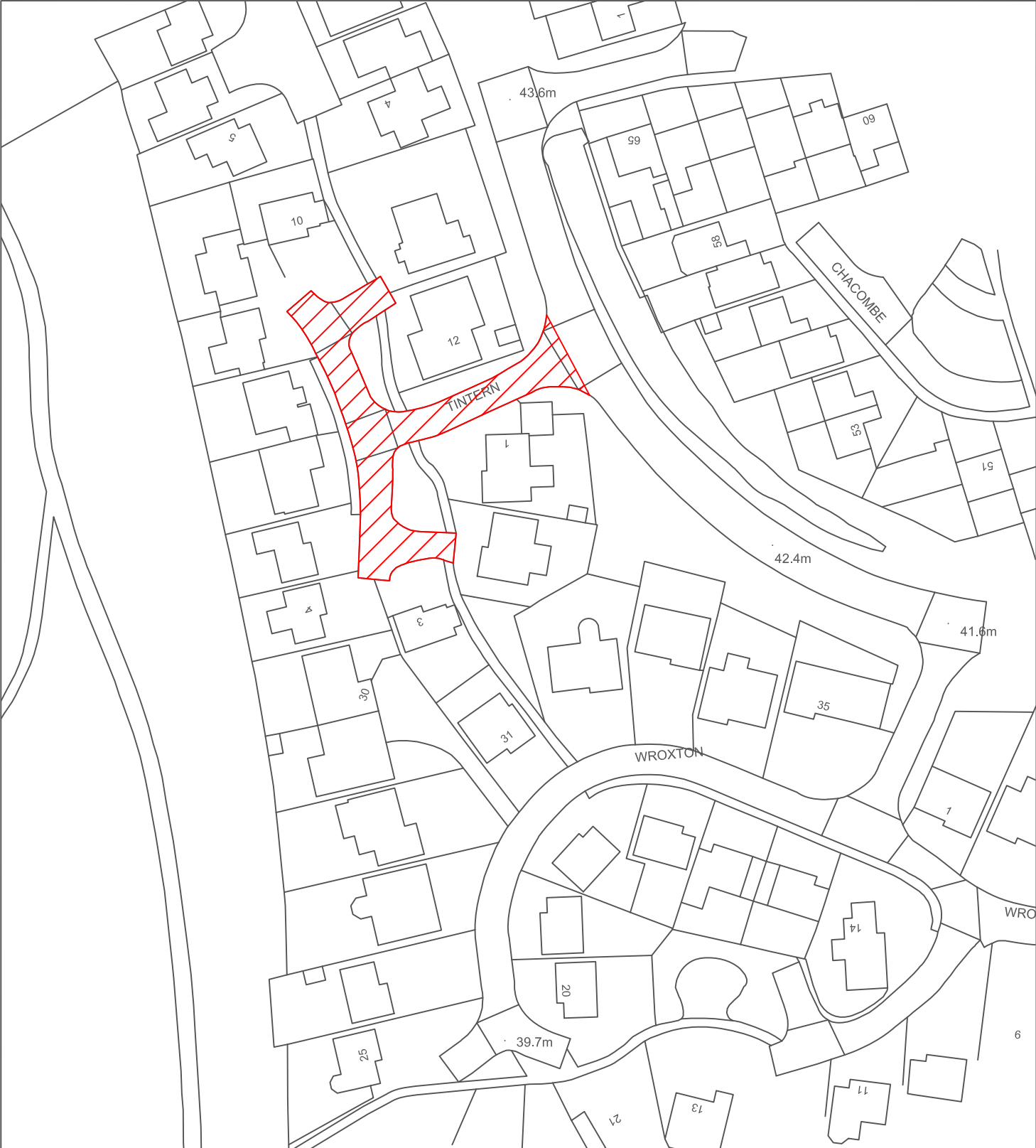
*All Dimensions shown are Indicative, Start and End point to be confirmed by Engineer on site.

KEY
 Proposed works location.
Approximate works area: 397m²
Surfacing Material: DBM

Sunderland City Council


Infrastructure and Transportation,
City Development,
Plater Way
City Hall
Sunderland
SR1 3AA
Telephone: 0191 520 5555
Web: www.sunderland.gov.uk

PROJECT HIGHWAY MAINTENANCE PROGRAMME 2025/2026		
TITLE NEWSTEAD COURT		WARD WASHINGTON CENTRAL
PROJECT LEADER G. CARR		NORTH 
DRAWN BY GS	CHECKED BY T.SMITH	
DATE 12/23	SCALE 1:500	
DRAWING No. 10/HM/202526/137		
APPROVED BY -		SHEET SIZE A4
REVISION 0		



Reproduced from the Ordnance Survey mapping with the permission of the Controller of Her Majesty's Stationary Office © Crown Copyright. Unauthorised reproduction infringes Crown Copyright and may lead to prosecution or civil proceedings.
City of Sunderland. Licence No. 100018385. Date: 2024

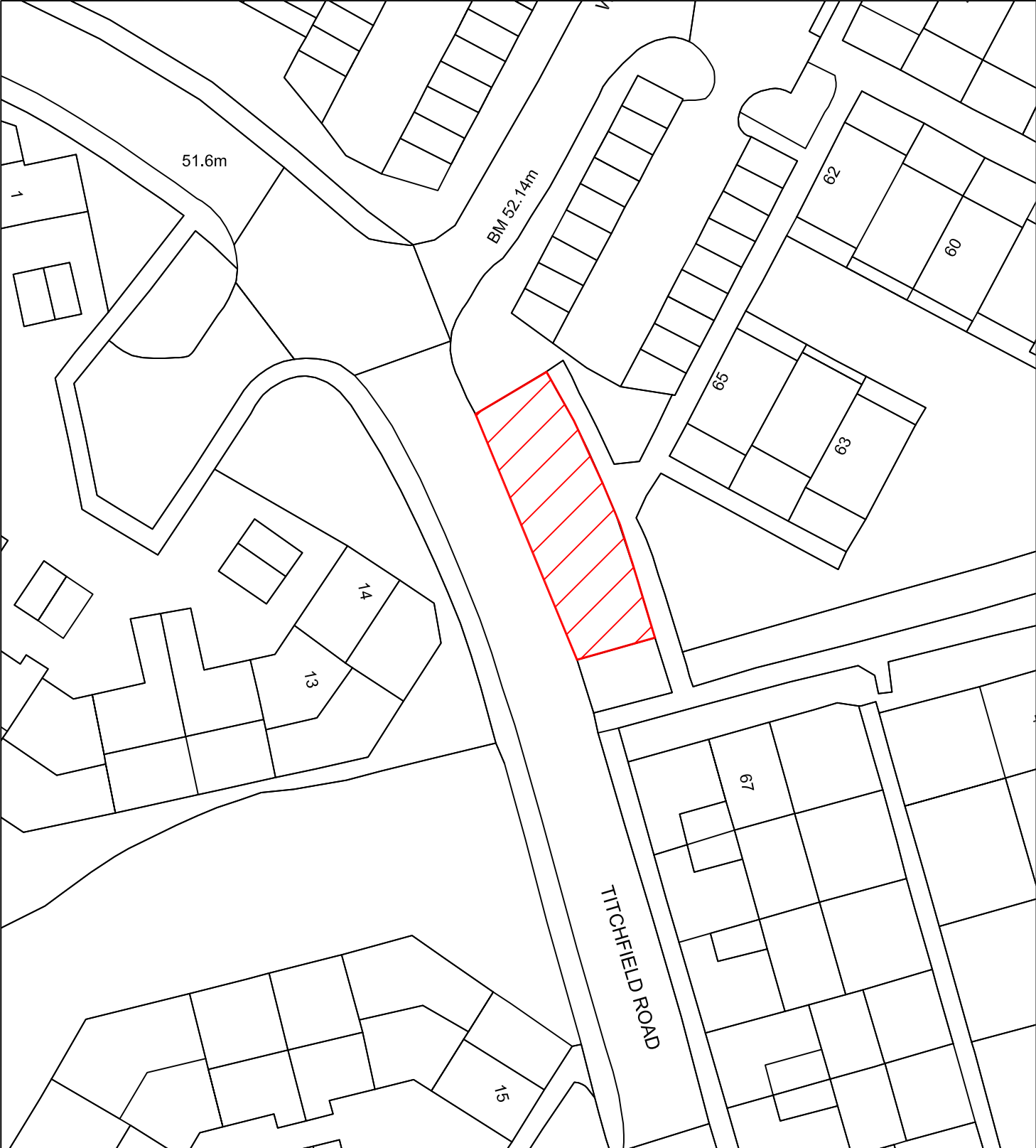
*All Dimensions shown are Indicative, Start and End point to be confirmed by Engineer on site.

KEY
 Proposed works location.
Approximate works area: 731m²
Surfacing Material: DBM

Sunderland City Council


Infrastructure and Transportation,
City Development,
Plater Way
City Hall
Sunderland
SR1 3AA
Telephone: 0191 520 5555
Web: www.sunderland.gov.uk

PROJECT HIGHWAY MAINTENANCE PROGRAMME 2025/2026				
TITLE TINTERN		WARD WASHINGTON CENTRAL		
PROJECT LEADER G. CARR		<div>NORTH</div> 		
DRAWN BY GS	CHECKED BY T.SMITH			APPROVED BY -
DATE 12/23	SCALE 1:1000			SHEET SIZE A4
DRAWING No. 10/HM/202526/138				REVISION 0



Reproduced from the Ordnance Survey mapping with the permission of the Controller of Her Majesty's Stationary Office © Crown Copyright. Unauthorised reproduction infringes Crown Copyright and may lead to prosecution or civil proceedings.
City of Sunderland. Licence No. 100018385. Date: 2024

***All Dimensions shown are Indicative,
Start and End point to be confirmed by
Engineer on site.**

KEY
 Proposed works location.
Approximate works area:210m²
Surfacing Material: DBM

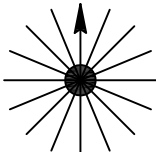


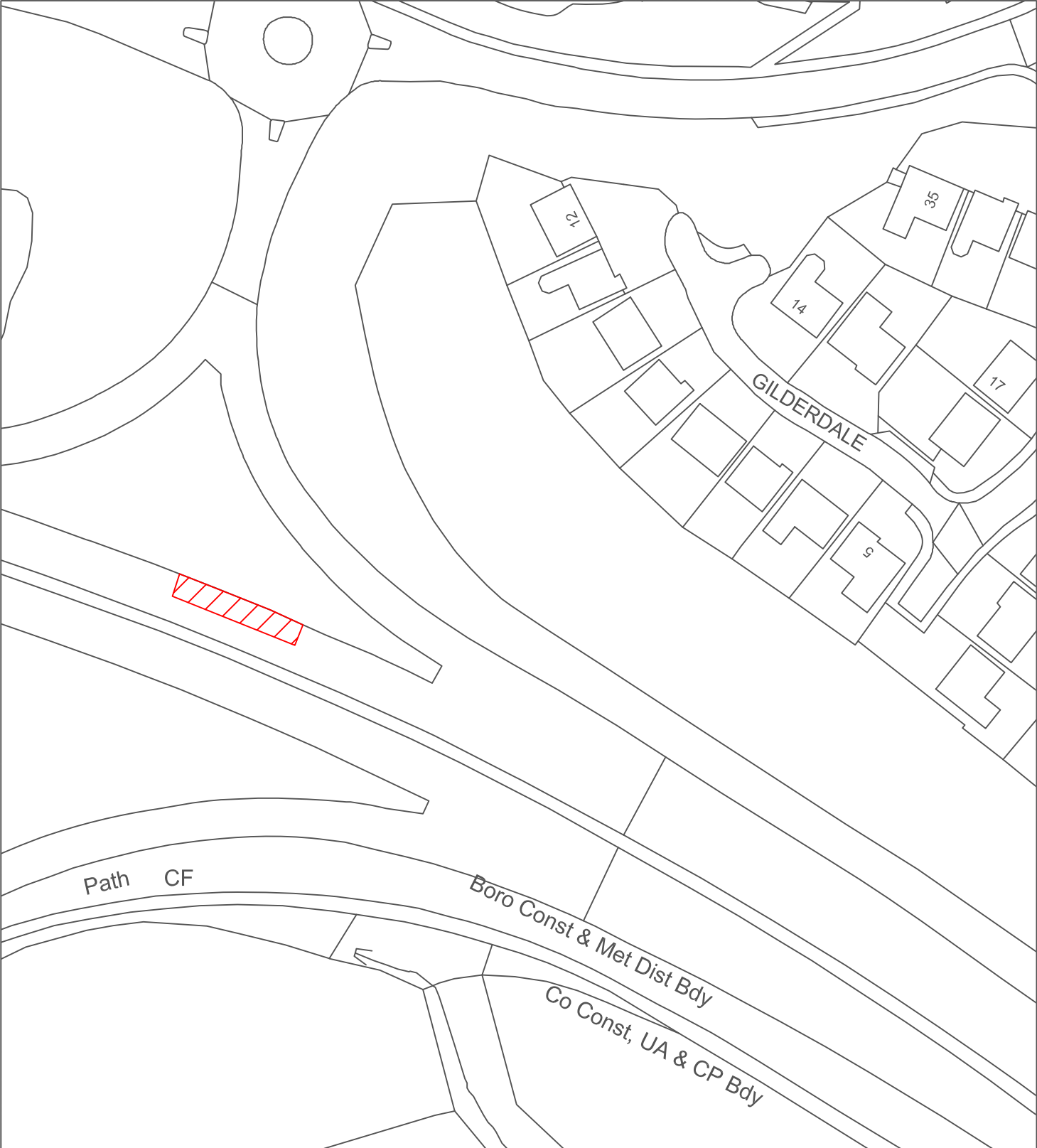
**Sunderland
City Council**

Infrastructure and Transportation,
City Development,
Plater Way
City Hall
Sunderland
SR1 3AA
Telephone: 0191 520 5555
Web: www.sunderland.gov.uk

PROJECT

HIGHWAY MAINTENANCE PROGRAMME 2025/2026


TITLE		WARD	
TITCHFIELD ROAD 63-65 PARKING,		WASHINGTON CENTRAL	
PROJECT LEADER		<div>NORTH</div> 	
G. CARR			
DRAWN BY	CHECKED BY		
JT	T.SMITH		
DATE	SCALE		
12/23	1:1000	APPROVED BY	
		-	
		SHEET SIZE	
		A4	
DRAWING No.		REVISION	
10/HM/202526/139		0	



Reproduced from the Ordnance Survey mapping with the permission of the Controller of Her Majesty's Stationary Office © Crown Copyright. Unauthorised reproduction infringes Crown Copyright and may lead to prosecution or civil proceedings.
City of Sunderland. Licence No. 100018385. Date: 2024

*All Dimensions shown are Indicative, Start and End point to be confirmed by Engineer on site.

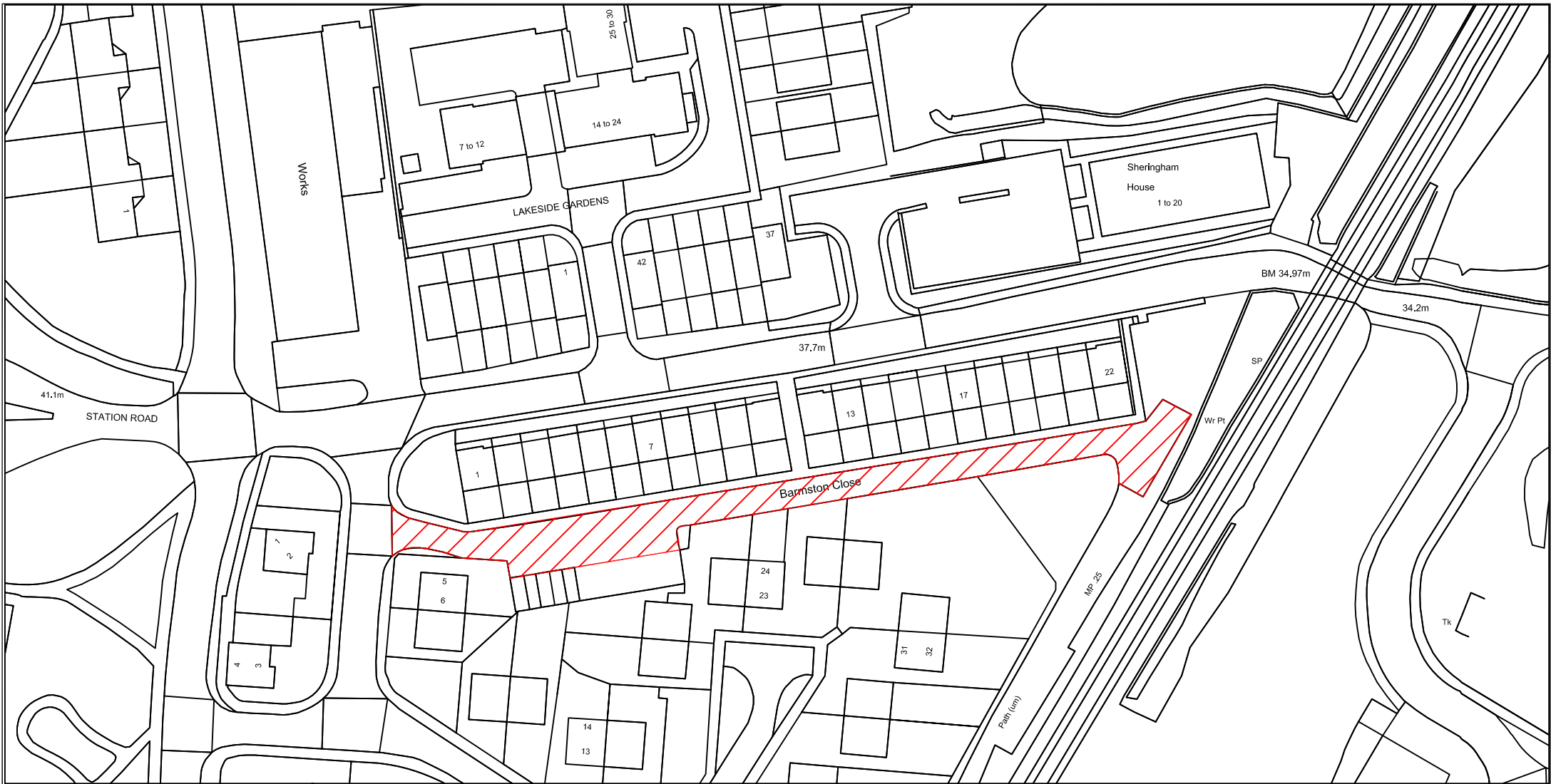
KEY

 Proposed works location.
Approximate works area: 107m²
Surfacing Material: DBM

Sunderland City Council

Infrastructure and Transportation,
City Development,
Plater Way
City Hall
Sunderland
SR1 3AA
Telephone: 0191 520 5555
Web: www.sunderland.gov.uk

PROJECT HIGHWAY MAINTENANCE PROGRAMME 2025/2026				
TITLE A182 SOUTHBOUND		WARD WASHINGTON EAST		
PROJECT LEADER G. CARR		<div>NORTH</div> 		
DRAWN BY GS	CHECKED BY T.SMITH			APPROVED BY -
DATE 12/23	SCALE 1:1000			SHEET SIZE A4
DRAWING No. 10/HM/202526/140				REVISION 0



**Sunderland
City Council**

Infrastructure and Transportation,
City Development,
Plater Way
City Hall
Sunderland
SR1 3AA
Telephone: 0191 520 5555
Web: www.sunderland.gov.uk

PROJECT

HIGHWAY MAINTENANCE PROGRAMME 2025/2026

TITLE

BARMSTON CLOSE, WASHINGTON

WARD

WASHINGTON EAST

PROJECT LEADER

G. CARR

DRAWN BY

JT

CHECKED BY

T. SMITH

APPROVED BY

-

DATE

01/2023

SCALE

SHEET SIZE

A4

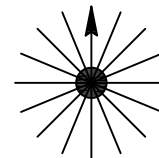
DRAWING No.

10/HM/202324/141

REVISION

0

NORTH



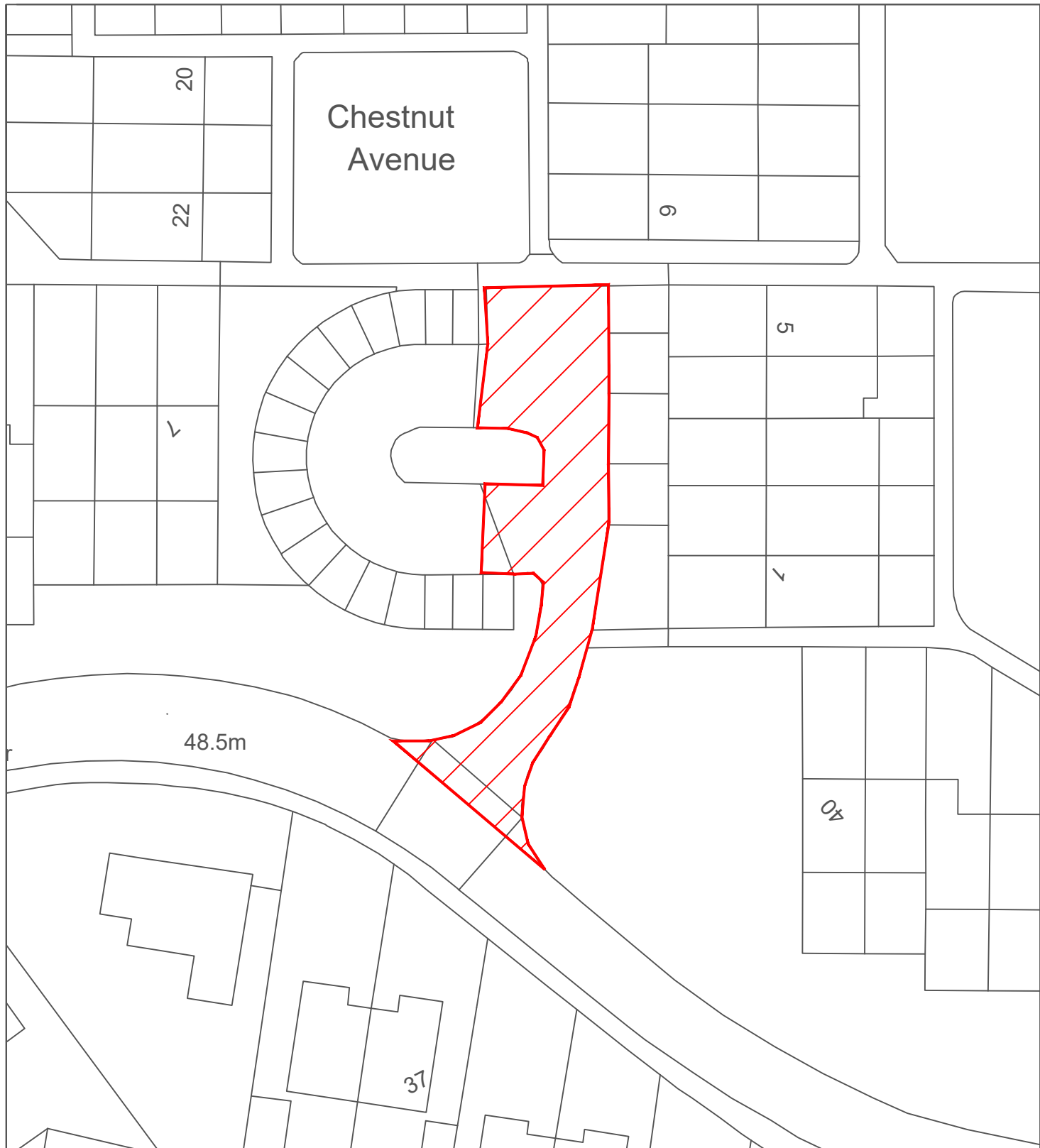
KEY



Proposed works location.
Approximate works area 974m²
Surfacing Material: DBM

***All Dimensions shown are Indicative,
Start and End point to be confirmed by
Engineer on site.**

Reproduced from the Ordnance Survey mapping with the permission
of the Controller of Her Majesty's Stationary Office © Crown
Copyright. Unauthorised reproduction infringes Crown Copyright and
may lead to prosecution or civil proceedings.
City of Sunderland. Licence No. 100018385. Date: 2023



Reproduced from the Ordnance Survey mapping with the permission of the Controller of Her Majesty's Stationary Office © Crown Copyright. Unauthorised reproduction infringes Crown Copyright and may lead to prosecution or civil proceedings.
City of Sunderland. Licence No. 100018385. Date: 2024

*All Dimensions shown are Indicative,
Start and End point to be confirmed by
Engineer on site.

KEY



Proposed works location.
Approximate works area: 443m²
Surfacing Material: DBM

**Sunderland
City Council**

Transport and Infrastructure,
City Development,
Plater Way
City Hall
Sunderland
SR1 3AA
Telephone: 0191 520 5555
Web: www.sunderland.gov.uk

PROJECT

HIGHWAY MAINTENANCE PROGRAMME 2025/2026

TITLE

CHESTNUT AVENUE

WARD

WASHINGTON EAST

PROJECT LEADER

G. CARR

DRAWN BY

GS

CHECKED BY

T.Smith

APPROVED BY

T.Smith

DATE

12/24

SCALE

1:500

SHEET SIZE

A4

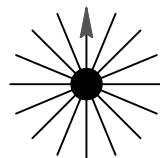
DRAWING No.

10/HM/202526/142

REVISION

0

NORTH





Reproduced from the Ordnance Survey mapping with the permission of the Controller of Her Majesty's Stationary Office © Crown Copyright. Unauthorised reproduction infringes Crown Copyright and may lead to prosecution or civil proceedings.
City of Sunderland. Licence No. 100018385. Date: 2024

*All Dimensions shown are Indicative,
Start and End point to be confirmed by
Engineer on site.

KEY



Proposed works location.
Approximate works area: 1350m²
Surfacing Material: DBM

**Sunderland
City Council**

Transport and Infrastructure,
City Development,
Plater Way
City Hall
Sunderland
SR1 3AA
Telephone: 0191 520 5555
Web: www.sunderland.gov.uk

PROJECT

HIGHWAY MAINTENANCE PROGRAMME 2025/2026

TITLE

EDDISON ROAD

WARD

WASHINGTON EAST

PROJECT LEADER

G. CARR

DRAWN BY

CHECKED BY

APPROVED BY

T.SMITH

T.SMITH

DATE

01/2022

SCALE

1:1000

SHEET SIZE

A4

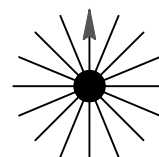
DRAWING No.

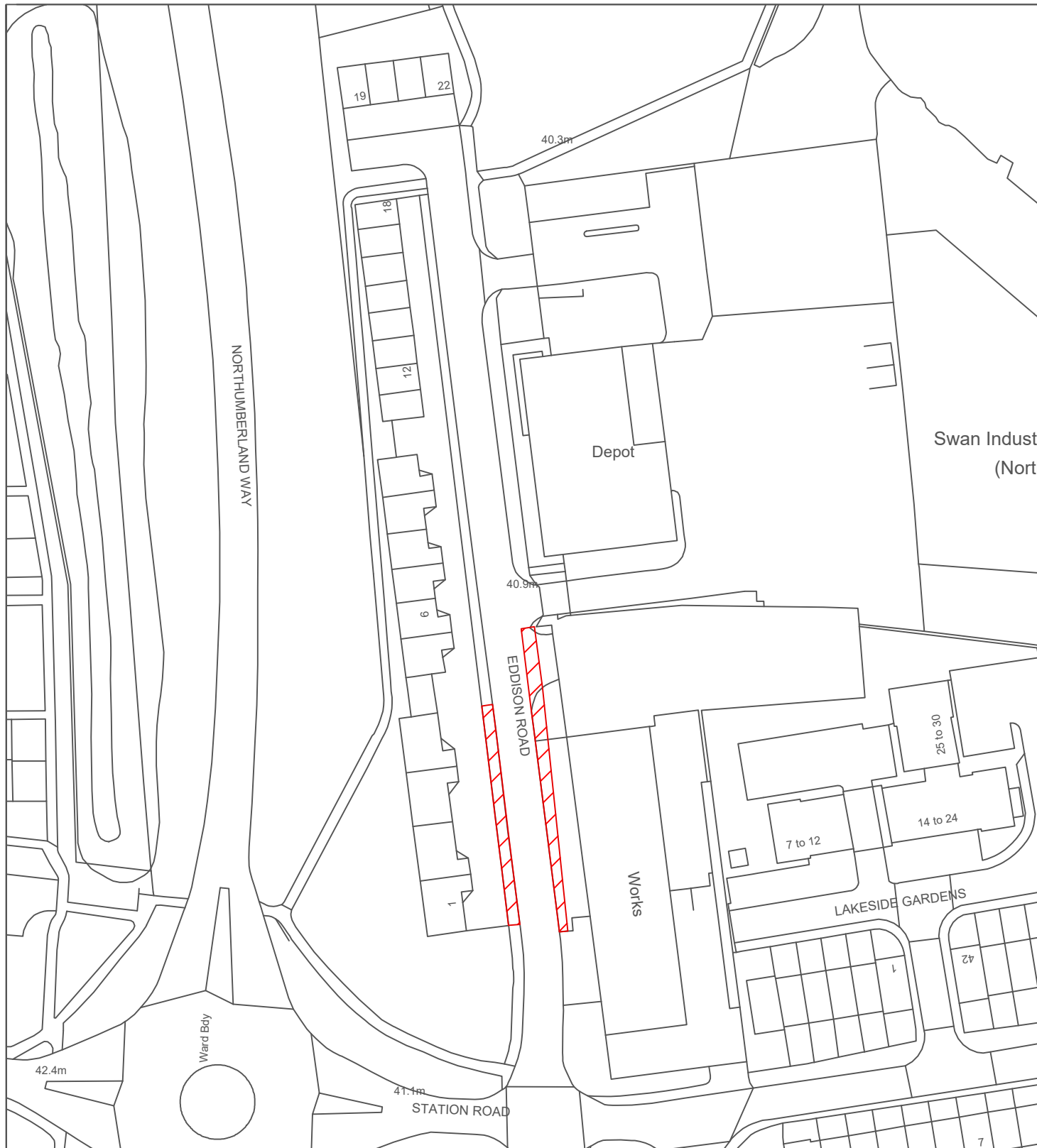
10/HM/202526/143

REVISION

0

NORTH





Reproduced from the Ordnance Survey mapping with the permission of the Controller of Her Majesty's Stationary Office © Crown Copyright. Unauthorised reproduction infringes Crown Copyright and may lead to prosecution or civil proceedings.
City of Sunderland. Licence No. 100018385. Date: 2024

*All Dimensions shown are Indicative,
Start and End point to be confirmed by
Engineer on site.

KEY



Proposed works location.
Approximate works area: 200m²
Surfacing Material: DBM

**Sunderland
City Council**

Transport and Infrastructure,
City Development,
Plater Way
City Hall
Sunderland
SR1 3AA
Telephone: 0191 520 5555
Web: www.sunderland.gov.uk

PROJECT

HIGHWAY MAINTENANCE PROGRAMME 2025/2026

TITLE

EDDISON ROAD FOOTWAYS

WARD

WASHINGTON EAST

PROJECT LEADER

G. CARR

DRAWN BY

CHECKED BY

APPROVED BY

T.SMITH

T.SMITH

DATE

01/2022

SCALE

1:1000

SHEET SIZE

A4

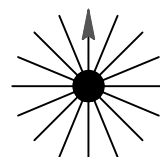
DRAWING No.

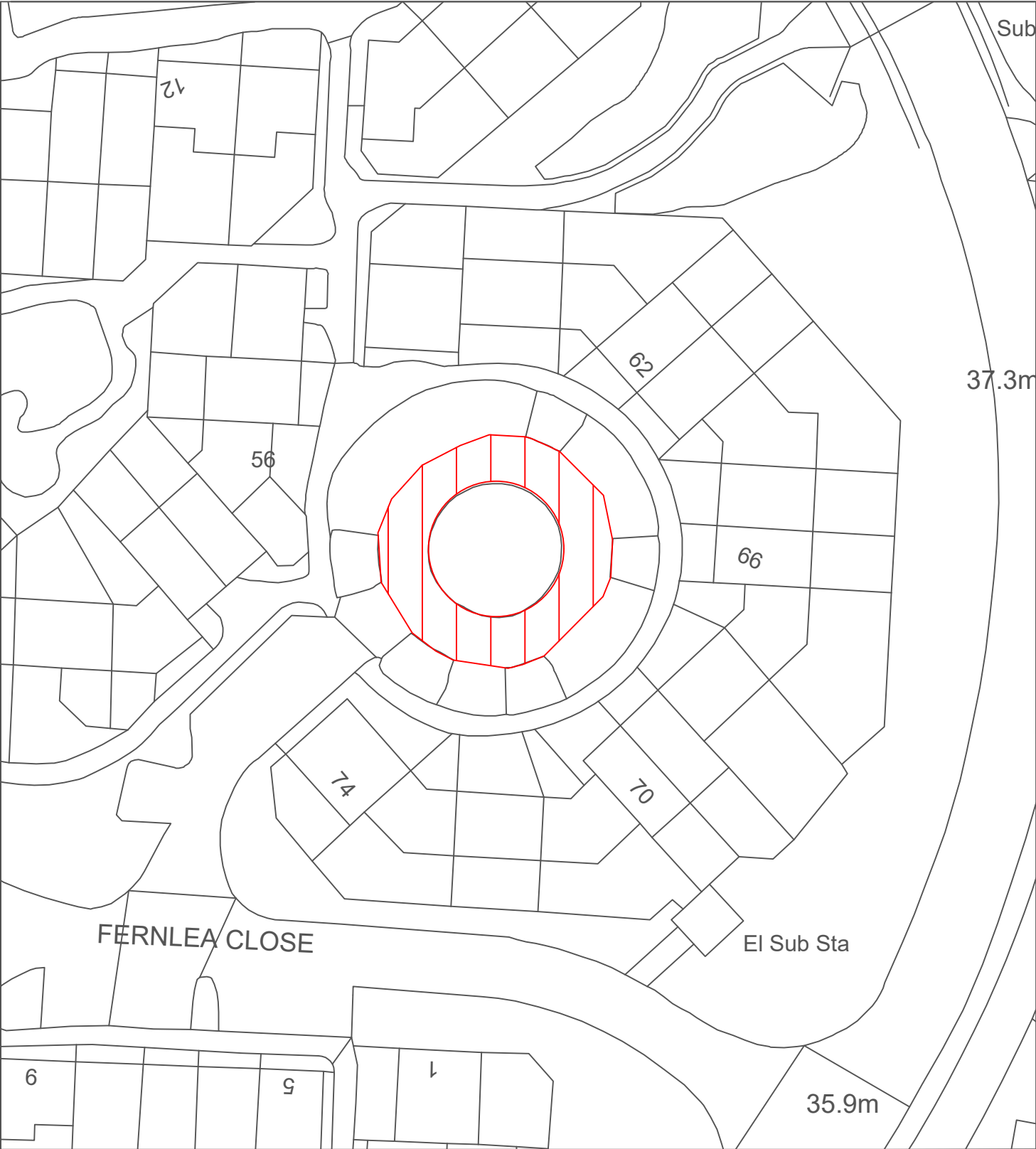
10/HM/202526/144

REVISION

0


NORTH

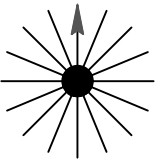


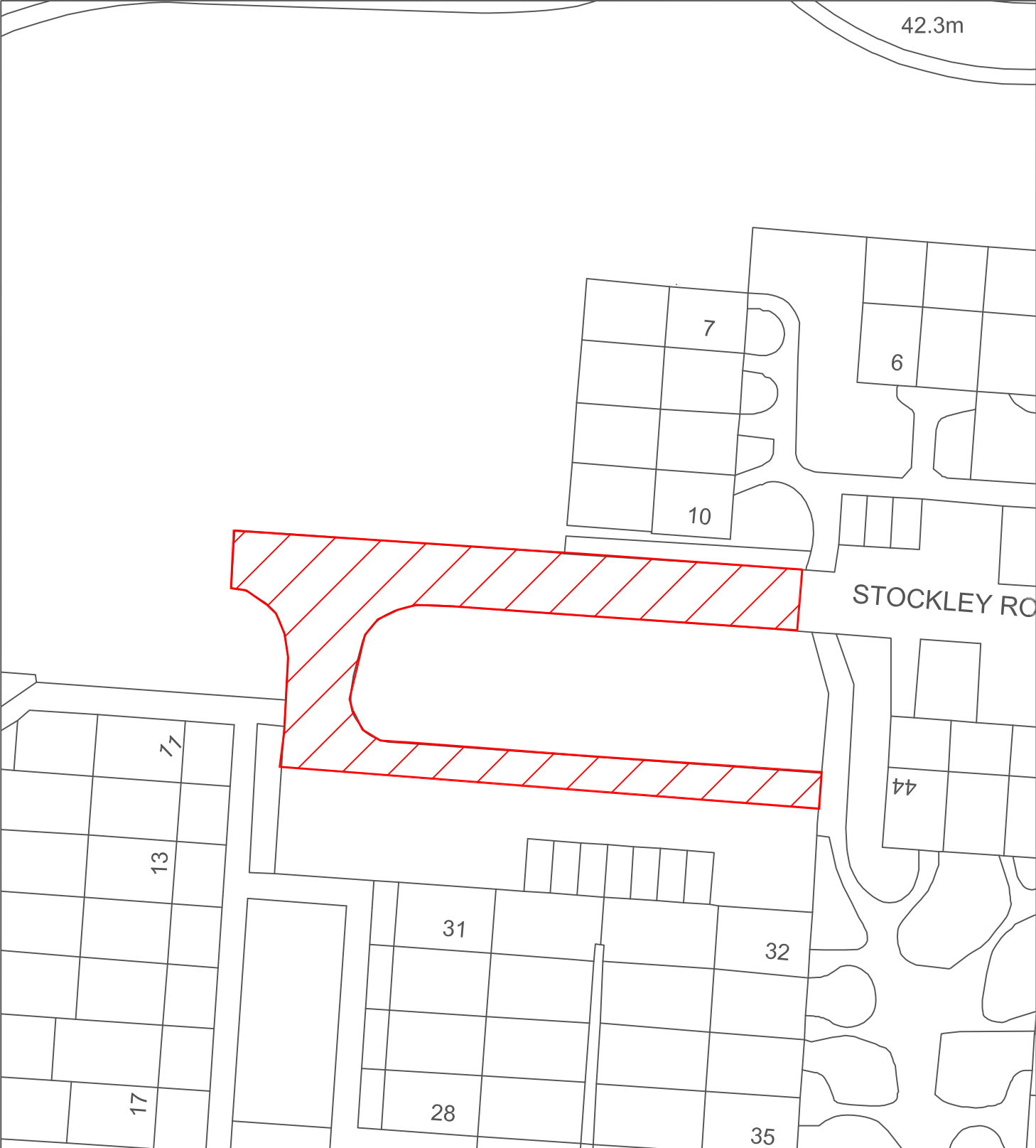


Reproduced from the Ordnance Survey mapping with the permission of the Controller of Her Majesty's Stationary Office © Crown Copyright. Unauthorised reproduction infringes Crown Copyright and may lead to prosecution or civil proceedings.
City of Sunderland. Licence No. 100018385. Date: 2024

*All Dimensions shown are Indicative, Start and End point to be confirmed by Engineer on site.


KEY
 Proposed works location.
Approximate works area: 236m²
Surfacing Material: DBM

<div>Sunderland City Council</div> <div>Transport and Infrastructure, City Development, Plater Way City Hall Sunderland SR1 3AA Telephone: 0191 520 5555 Web: www.sunderland.gov.uk</div>	PROJECT HIGHWAY MAINTENANCE PROGRAMME 2025/2026		
	TITLE FERNLEA		WARD WASHINGTON WEST
	PROJECT LEADER G. CARR		<div>NORTH</div> 
	DRAWN BY GS	CHECKED BY T.SMITH	
	DATE 02/25	SCALE 1:500	
	DRAWING No. 10/HM/202526/145		
APPROVED BY T.SMITH		SHEET SIZE A4	
		REVISION 0	



Reproduced from the Ordnance Survey mapping with the permission of the Controller of Her Majesty's Stationary Office © Crown Copyright. Unauthorised reproduction infringes Crown Copyright and may lead to prosecution or civil proceedings.
City of Sunderland. Licence No. 100018385. Date: 2024

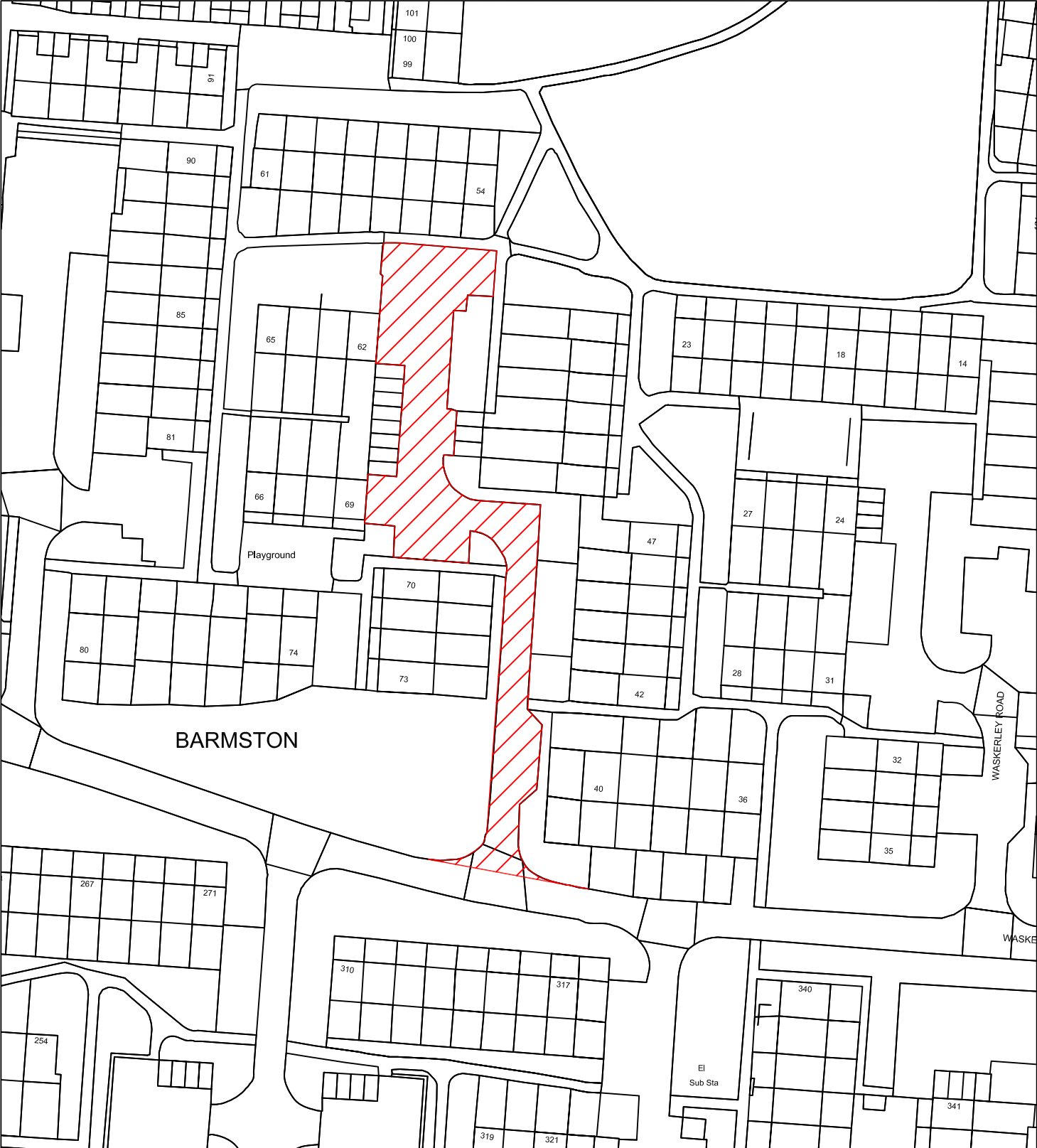
*All Dimensions shown are Indicative, Start and End point to be confirmed by Engineer on site.

KEY
 Proposed works location.
Approximate works area: 562m²
Surfacing Material:

Sunderland City Council

Infrastructure and Transportation,
City Development,
Plater Way
City Hall
Sunderland
SR1 3AA
Telephone: 0191 520 5555
Web: www.sunderland.gov.uk


PROJECT HIGHWAY MAINTENANCE PROGRAMME 2025/2026				
TITLE STOCKLEY ROAD		WARD WASHINGTON EAST		
PROJECT LEADER G. CARR		<div>NORTH</div> 		
DRAWN BY GS	CHECKED BY T.SMITH			APPROVED BY -
DATE 12/24	SCALE 1:500			SHEET SIZE A4
DRAWING No. 10/HM/202526/146				REVISION 0



Reproduced from the Ordnance Survey mapping with the permission of the Controller of Her Majesty's Stationary Office © Crown Copyright. Unauthorised reproduction infringes Crown Copyright and may lead to prosecution or civil proceedings.
City of Sunderland. Licence No. 100018385. Date: 2024

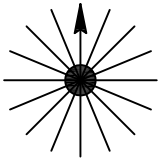
***All Dimensions shown are Indicative,
Start and End point to be confirmed by
Engineer on site.**

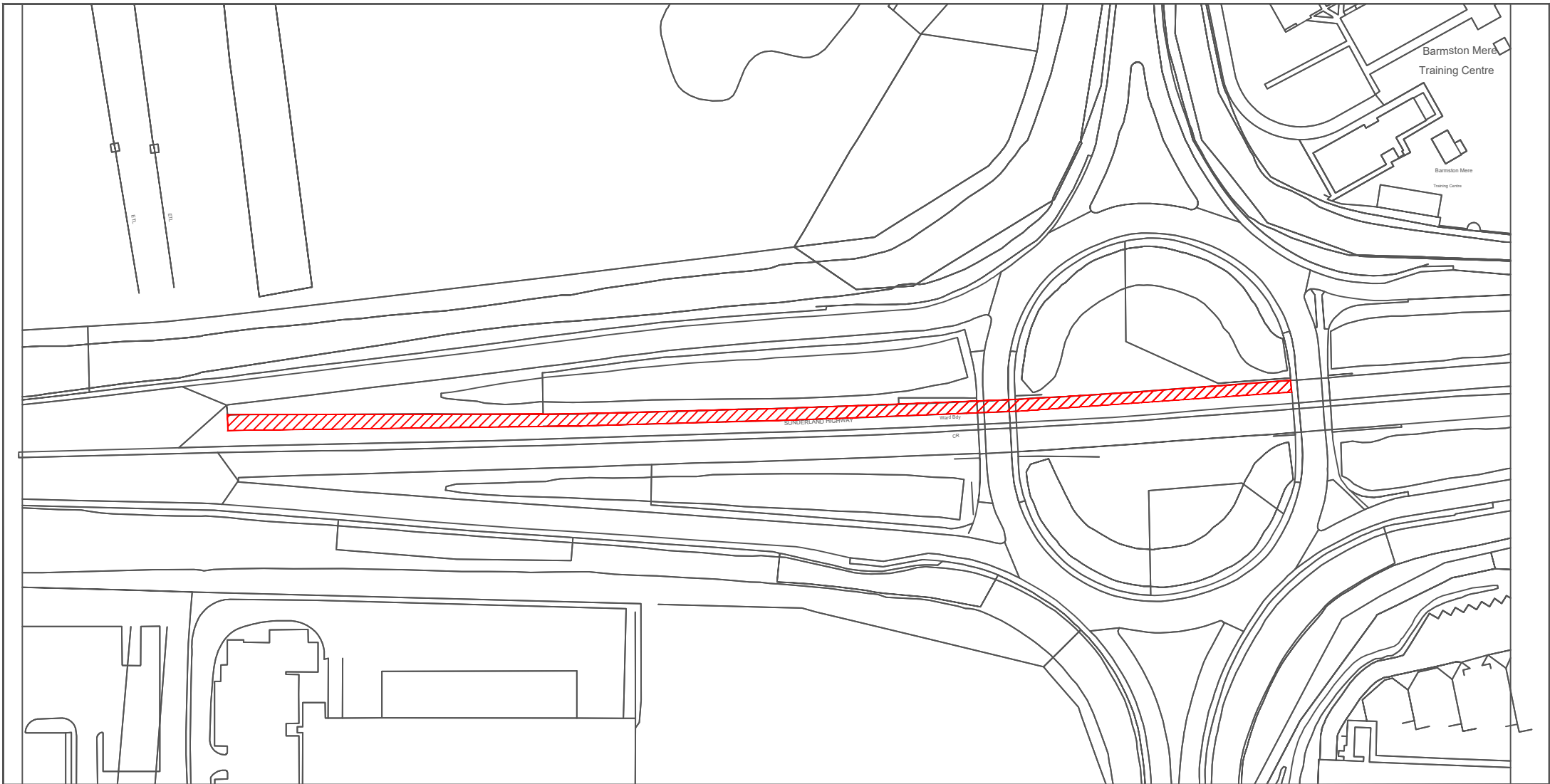
KEY

 Proposed works location.
Approximate works area: 1343m²
Surfacing Material:

**Sunderland
City Council**

Infrastructure and Transportation,
City Development,
Plater Way
City Hall
Sunderland
SR1 3AA
Telephone: 0191 520 5555
Web: www.sunderland.gov.uk

PROJECT HIGHWAY MAINTENANCE PROGRAMME 2025/2026			
TITLE WASKERLEY ROAD, WASHINGTON		WARD WASHINGTON EAST	
PROJECT LEADER G. CARR		<div>NORTH</div> 	
DRAWN BY J.T.	CHECKED BY T.SMITH		
DATE 01/2023	SCALE 1:500		
DRAWING No. 10/HM/202526/147	APPROVED BY -		
		SHEET SIZE A4	REVISION 0



**Sunderland
City Council**

Infrastructure and Transportation,
City Development,
Plater Way
City Hall
Sunderland
SR1 3AA
Telephone: 0191 520 5555
Web: www.sunderland.gov.uk

PROJECT

HIGHWAY MAINTENANCE PROGRAMME 2025/2026

TITLE

A1231 SUNDERLAND HIGHWAY

WARD

WASHINGTON
NORTH

PROJECT LEADER

G. CARR

DRAWN BY

GS

CHECKED BY

-

APPROVED BY

-

DATE

03/2021

SCALE

1:2000

SHEET SIZE

A4

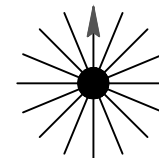
DRAWING No.

10/HM/202526/148

REVISION

0

NORTH



KEY



Proposed works location.
Approximate works area 1835m²
Material: DBM


*All Dimensions shown are Indicative,
Start and End point to be confirmed by
Engineer on site.

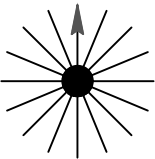
Reproduced from the Ordnance Survey mapping with the permission
of the Controller of Her Majesty's Stationary Office © Crown
Copyright. Unauthorised reproduction infringes Crown Copyright and
may lead to prosecution or civil proceedings.
City of Sunderland. Licence No. 100018385. Date: 2020

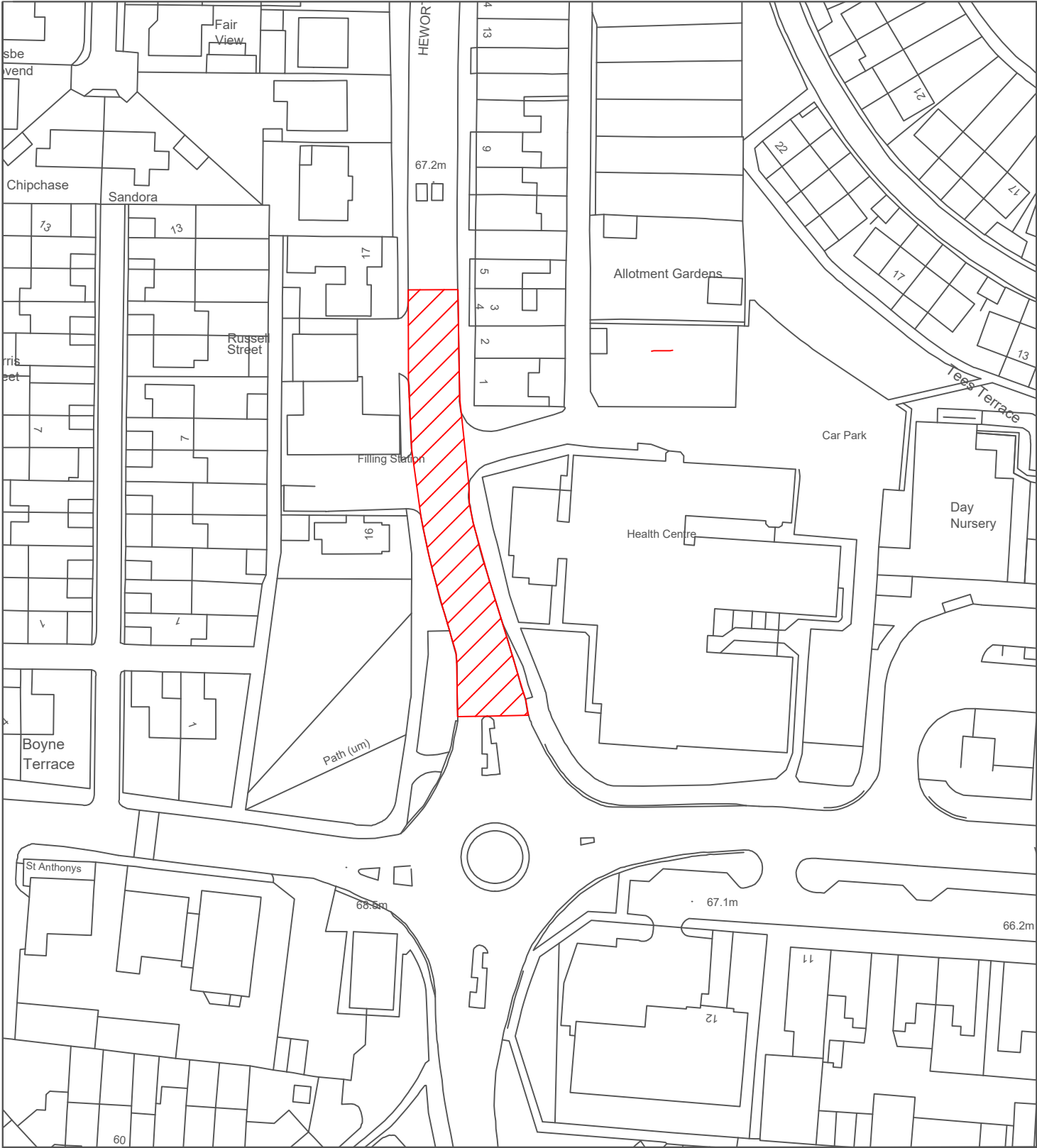


Reproduced from the Ordnance Survey mapping with the permission of the Controller of Her Majesty's Stationary Office © Crown Copyright. Unauthorised reproduction infringes Crown Copyright and may lead to prosecution or civil proceedings.
City of Sunderland. Licence No. 100018385. Date: 2024

*All Dimensions shown are Indicative, Start and End point to be confirmed by Engineer on site.


KEY
 Proposed works location.
Approximate works area: 253m²
Surfacing Material: DBM

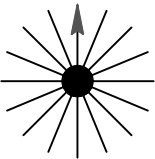
<div>Sunderland City Council</div> <div>Transport and Infrastructure, City Development, Plater Way City Hall Sunderland SR1 3AA Telephone: 0191 520 5555 Web: www.sunderland.gov.uk</div>	PROJECT HIGHWAY MAINTENANCE PROGRAMME 2025/2026		
	TITLE HEWORTH ROAD EAST REAR		WARD WASHINGTON NORTH
	PROJECT LEADER G. CARR		<div>NORTH</div> 
	DRAWN BY GS	CHECKED BY T.SMITH	
	DATE 02/25	SCALE 1:500	
	DRAWING No. 10/HM/202526/149		
APPROVED BY T.SMITH		SHEET SIZE A4	
		REVISION 0	

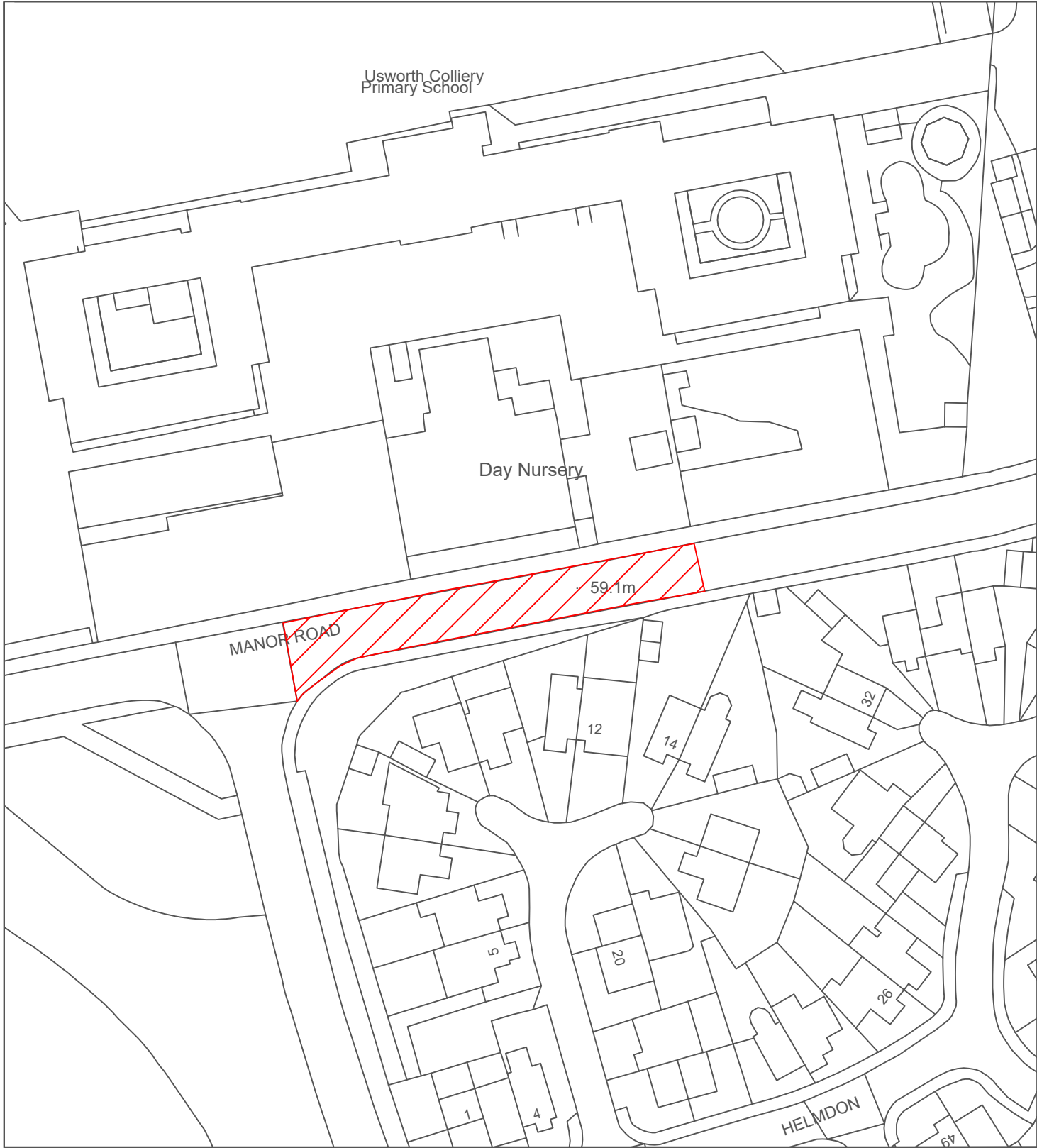


Reproduced from the Ordnance Survey mapping with the permission of the Controller of Her Majesty's Stationary Office © Crown Copyright. Unauthorised reproduction infringes Crown Copyright and may lead to prosecution or civil proceedings.
City of Sunderland. Licence No. 100018385. Date: 2024

*All Dimensions shown are Indicative, Start and End point to be confirmed by Engineer on site.


KEY
 Proposed works location.
Approximate works area: 798m²
Surfacing Material: DBM

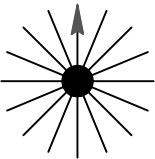
<div>Sunderland City Council</div> <div>Transport and Infrastructure, City Development, Plater Way City Hall Sunderland SR1 3AA Telephone: 0191 520 5555 Web: www.sunderland.gov.uk</div>	PROJECT HIGHWAY MAINTENANCE PROGRAMME 2025/2026		
	TITLE HEWORTH ROAD		WARD WASHINGTON NORTH
	PROJECT LEADER G. CARR		<div>NORTH</div> 
	DRAWN BY GS	CHECKED BY T.SMITH	
	DATE 02/25	SCALE 1:500	
	DRAWING No. 10/HM/202526/150		
APPROVED BY T.SMITH		SHEET SIZE A4	
		REVISION 0	

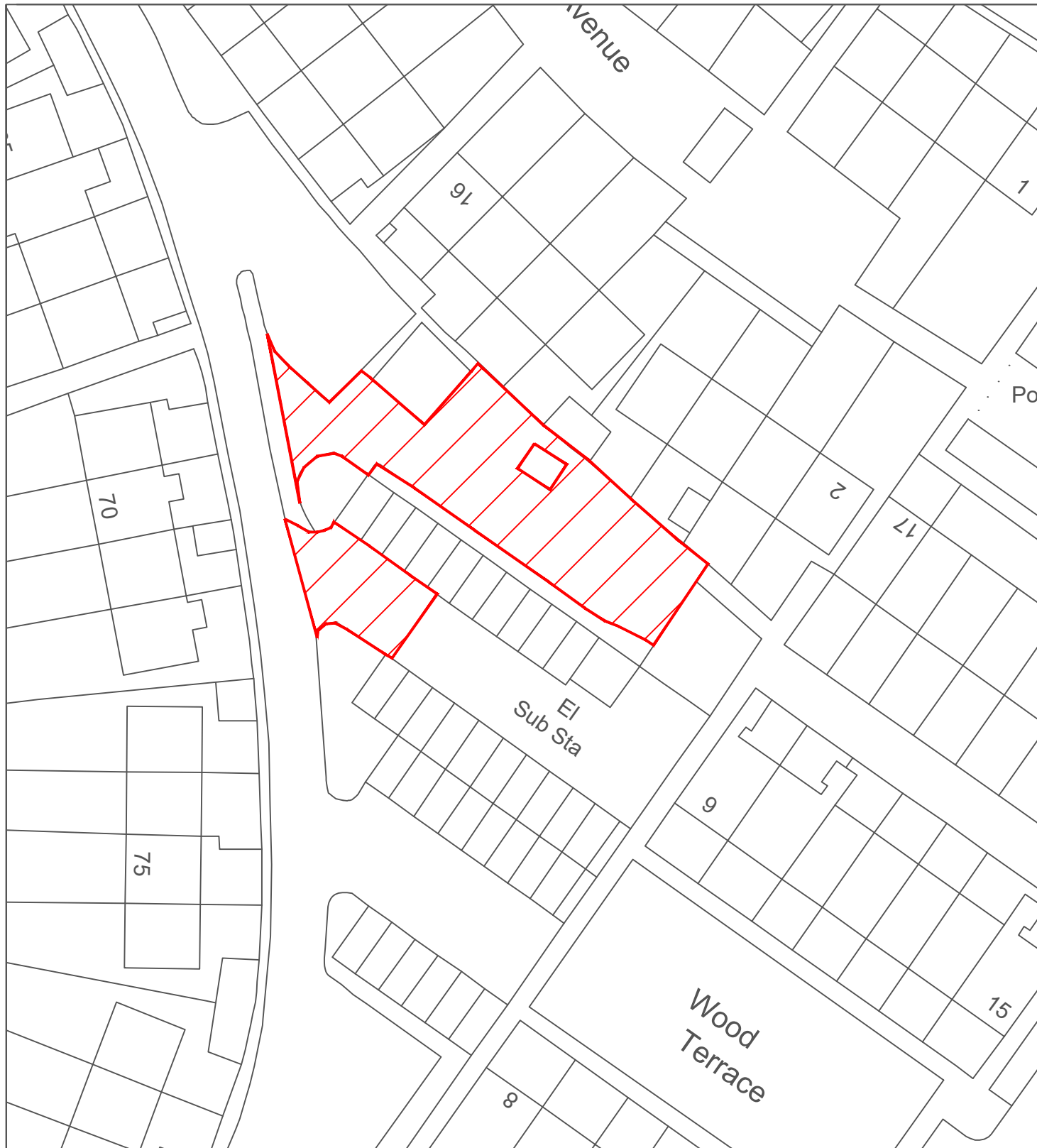


Reproduced from the Ordnance Survey mapping with the permission of the Controller of Her Majesty's Stationary Office © Crown Copyright. Unauthorised reproduction infringes Crown Copyright and may lead to prosecution or civil proceedings.
City of Sunderland. Licence No. 100018385. Date: 2024

*All Dimensions shown are Indicative, Start and End point to be confirmed by Engineer on site.

KEY
 Proposed works location.
Approximate works area: 471m²
Surfacing Material: DBM

<div>Sunderland City Council</div> <div>Transport and Infrastructure, City Development, Plater Way City Hall Sunderland SR1 3AA Telephone: 0191 520 5555 Web: www.sunderland.gov.uk</div>	PROJECT HIGHWAY MAINTENANCE PROGRAMME 2025/2026		
	TITLE MANOR ROAD		WARD WASHINGTON NORTH
	PROJECT LEADER G. CARR		<div>NORTH</div> 
	DRAWN BY GS	CHECKED BY T.SMITH	
	DATE 12/23	SCALE 1:500	
	DRAWING No. 10/HM/202526/151		
APPROVED BY T.SMITH		SHEET SIZE A4	
		REVISION 0	



Reproduced from the Ordnance Survey mapping with the permission of the Controller of Her Majesty's Stationary Office © Crown Copyright. Unauthorised reproduction infringes Crown Copyright and may lead to prosecution or civil proceedings.
City of Sunderland. Licence No. 100018385. Date: 2024

*All Dimensions shown are Indicative,
Start and End point to be confirmed by
Engineer on site.

KEY



Proposed works location.
Approximate works area: 510m²
Surfacing Material: DBM

**Sunderland
City Council**

Transport and Infrastructure,
City Development,
Plater Way
City Hall
Sunderland
SR1 3AA
Telephone: 0191 520 5555
Web: www.sunderland.gov.uk

PROJECT

HIGHWAY MAINTENANCE PROGRAMME 2025/2026

TITLE

PARK AVENUE REAR 4 TO 16

WARD

WASHINGTON NORTH

PROJECT LEADER

G. CARR

DRAWN BY

GS

CHECKED BY

T.SMITH

APPROVED BY

T.SMITH

DATE

12/24

SCALE

1:1000

SHEET SIZE

A4

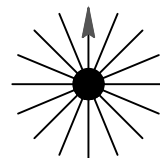
DRAWING No.

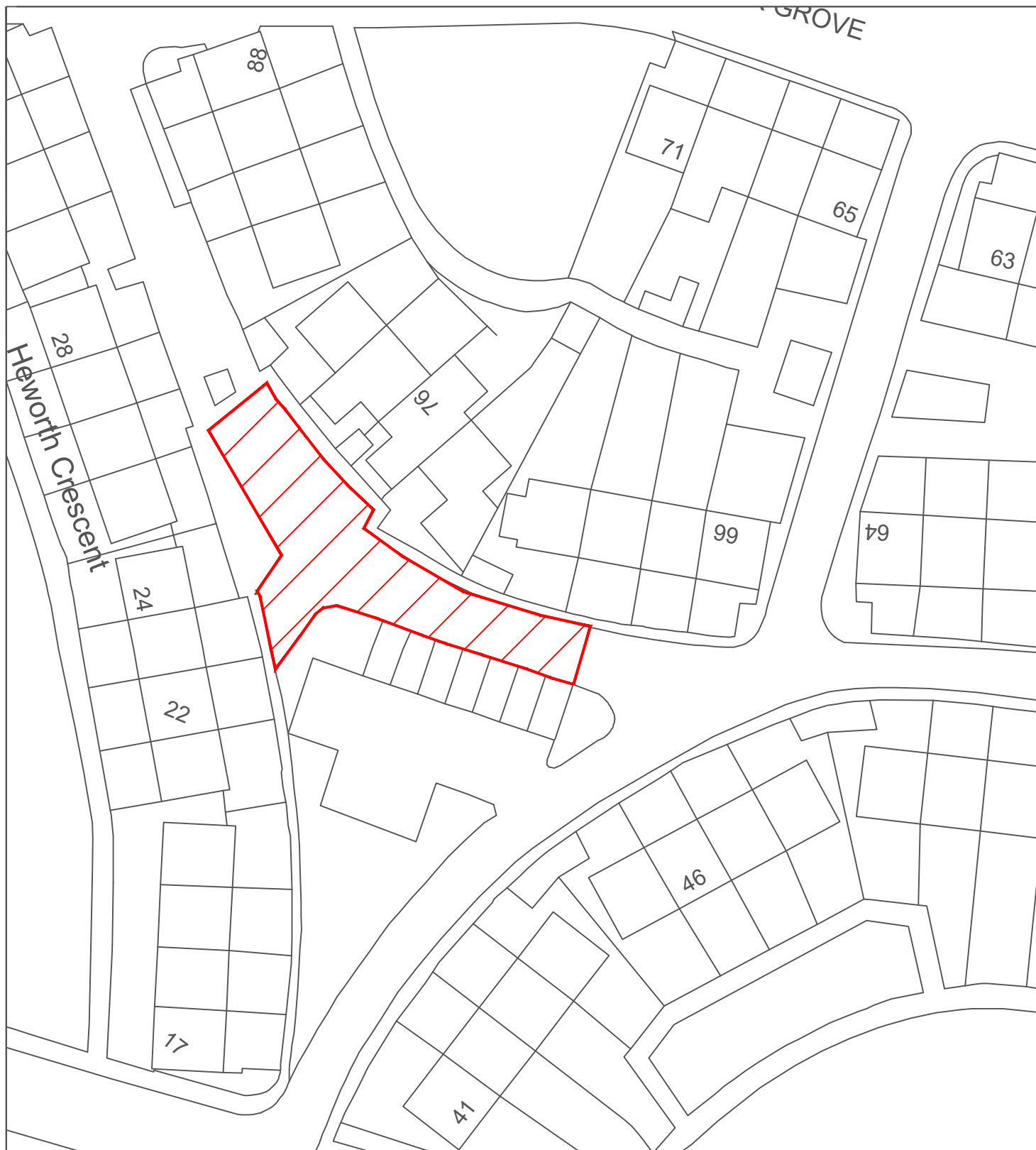
10/HM/202526/152

REVISION

0

NORTH





Reproduced from the Ordnance Survey mapping with the permission of the Controller of Her Majesty's Stationary Office © Crown Copyright. Unauthorised reproduction infringes Crown Copyright and may lead to prosecution or civil proceedings.
City of Sunderland. Licence No. 100018385. Date: 2024

*All Dimensions shown are Indicative,
Start and End point to be confirmed by
Engineer on site.

KEY



Proposed works location.
Approximate works area: 310m²
Surfacing Material: DBM

**Sunderland
City Council**

Transport and Infrastructure,
City Development,
Plater Way
City Hall
Sunderland
SR1 3AA
Telephone: 0191 520 5555
Web: www.sunderland.gov.uk

PROJECT

HIGHWAY MAINTENANCE PROGRAMME 2025/2026

TITLE

PARK AVENUE 70 TO 80

WARD

WASHINGTON NORTH

PROJECT LEADER

G. CARR

DRAWN BY

GS

CHECKED BY

T.SMITH

APPROVED BY

T.SMITH

DATE

12/24

SCALE

1:500

SHEET SIZE

A4

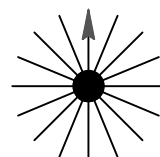
DRAWING No.

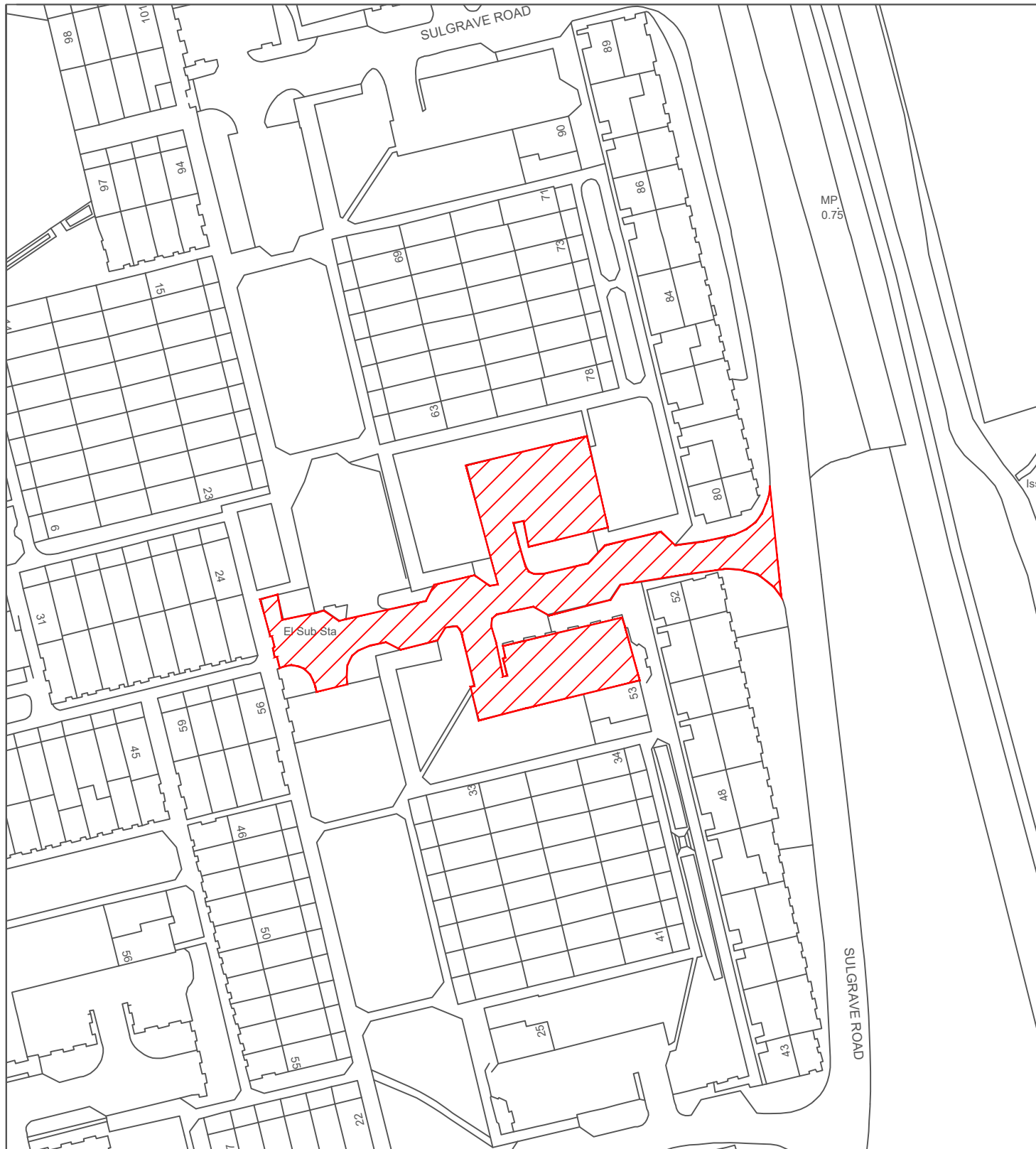
10/HM/202526/153

REVISION

0

NORTH





Reproduced from the Ordnance Survey mapping with the permission of the Controller of Her Majesty's Stationary Office © Crown Copyright. Unauthorised reproduction infringes Crown Copyright and may lead to prosecution or civil proceedings.
City of Sunderland. Licence No. 100018385. Date: 2024

*All Dimensions shown are Indicative,
Start and End point to be confirmed by
Engineer on site.

KEY



Proposed works location.
Approximate works area: 1607m²
Surfacing Material: DBM

**Sunderland
City Council**

Transport and Infrastructure,
City Development,
Plater Way
City Hall
Sunderland
SR1 3AA
Telephone: 0191 520 5555
Web: www.sunderland.gov.uk

PROJECT

HIGHWAY MAINTENANCE PROGRAMME 2025/2026

TITLE

SULGRAVE ROAD

WARD

WASHINGTON NORTH

PROJECT LEADER

G. CARR

DRAWN BY

GS

CHECKED BY

T.SMITH

APPROVED BY

T.SMITH

DATE

12/24

SCALE

1:1000

SHEET SIZE

A4

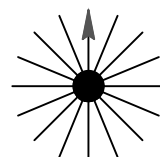
DRAWING No.

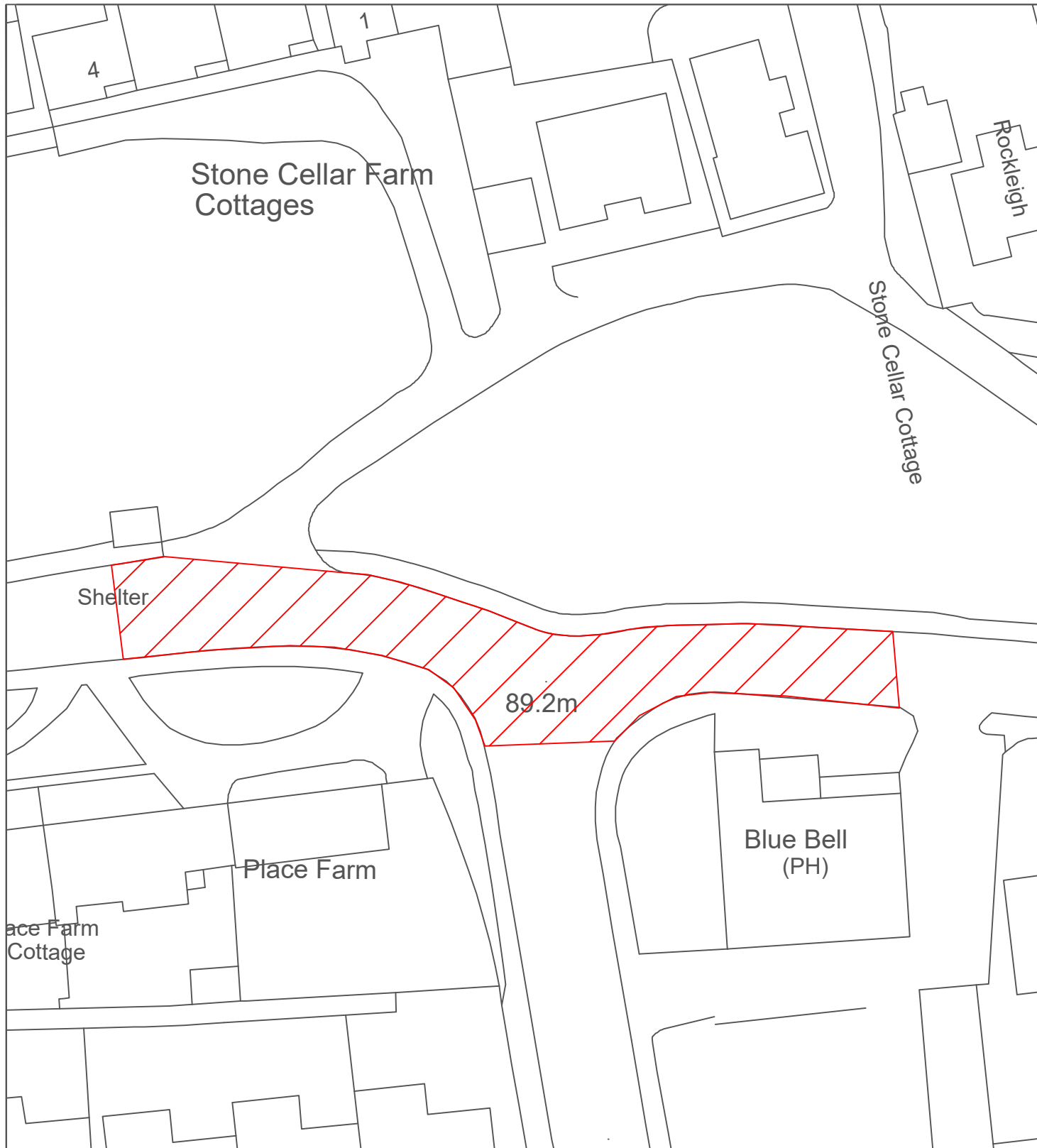
10/HM/202526/154

REVISION

0

NORTH





Reproduced from the Ordnance Survey mapping with the permission of the Controller of Her Majesty's Stationary Office © Crown Copyright. Unauthorised reproduction infringes Crown Copyright and may lead to prosecution or civil proceedings.
City of Sunderland. Licence No. 100018385. Date: 2025

*All Dimensions shown are Indicative,
Start and End point to be confirmed by
Engineer on site.

KEY



Proposed works location.
Approximate works area: 588m²
Surfacing Material: HRA

Sunderland City Council

Transport and Infrastructure,
Economy and Place
Plater Way
City Hall
Sunderland
SR1 3AA
Telephone: 0191 520 5555
Web: www.sunderland.gov.uk

PROJECT

HIGHWAY MAINTENANCE PROGRAMME 2025/2026

TITLE

PEARETH HALL ROAD / COACH ROAD,
WELLBANK ROAD JUNCTION

WARD

WASHINGTON WEST

PROJECT LEADER

G. CARR

DRAWN BY

GS

CHECKED BY

T.Smith

APPROVED BY

T.Smith

DATE

03/25

SCALE

1:500

SHEET SIZE

A4

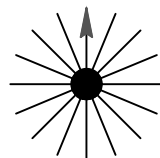
DRAWING No.

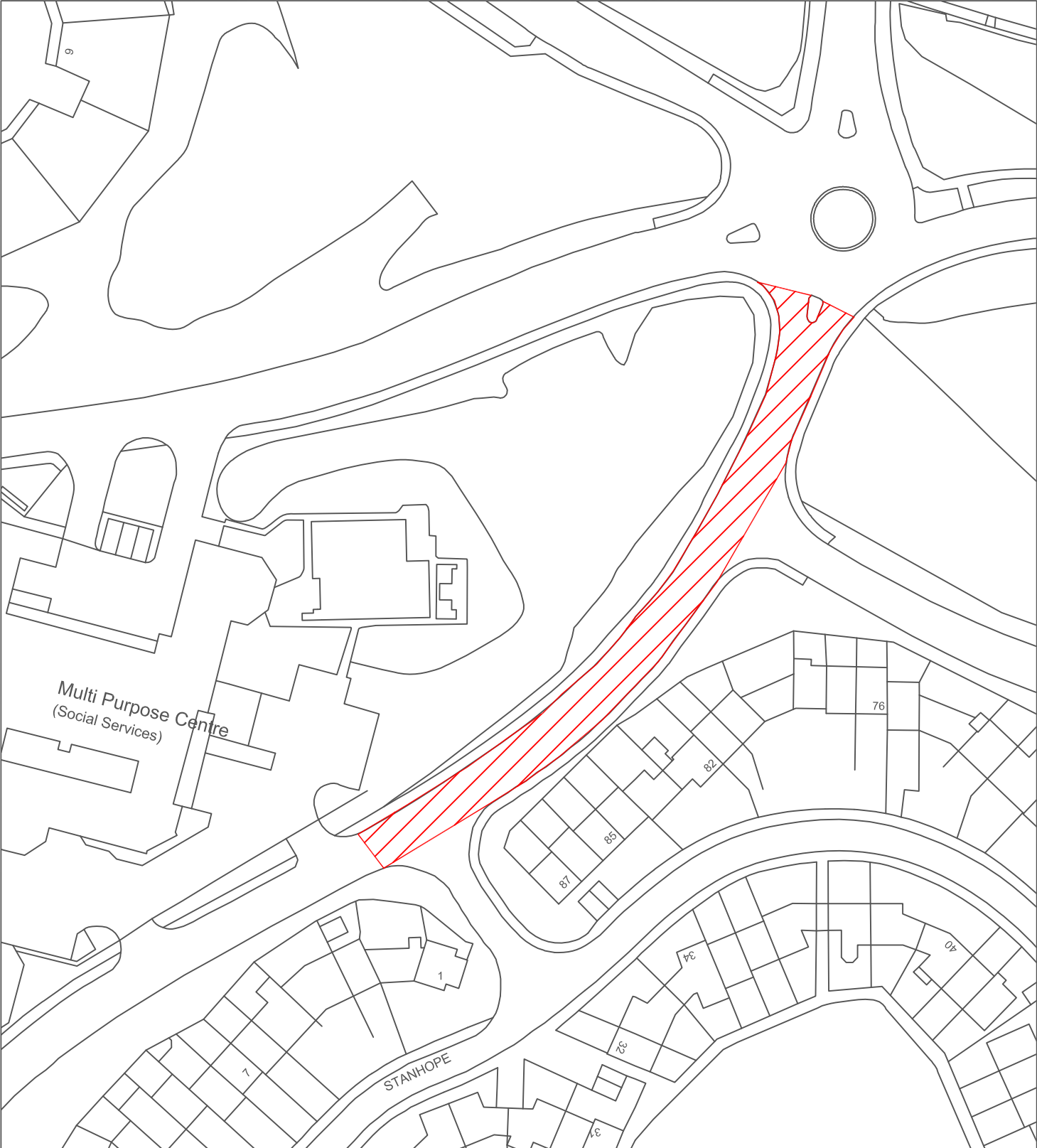
10/HM/202526/155

REVISION

0


NORTH

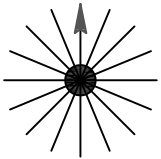


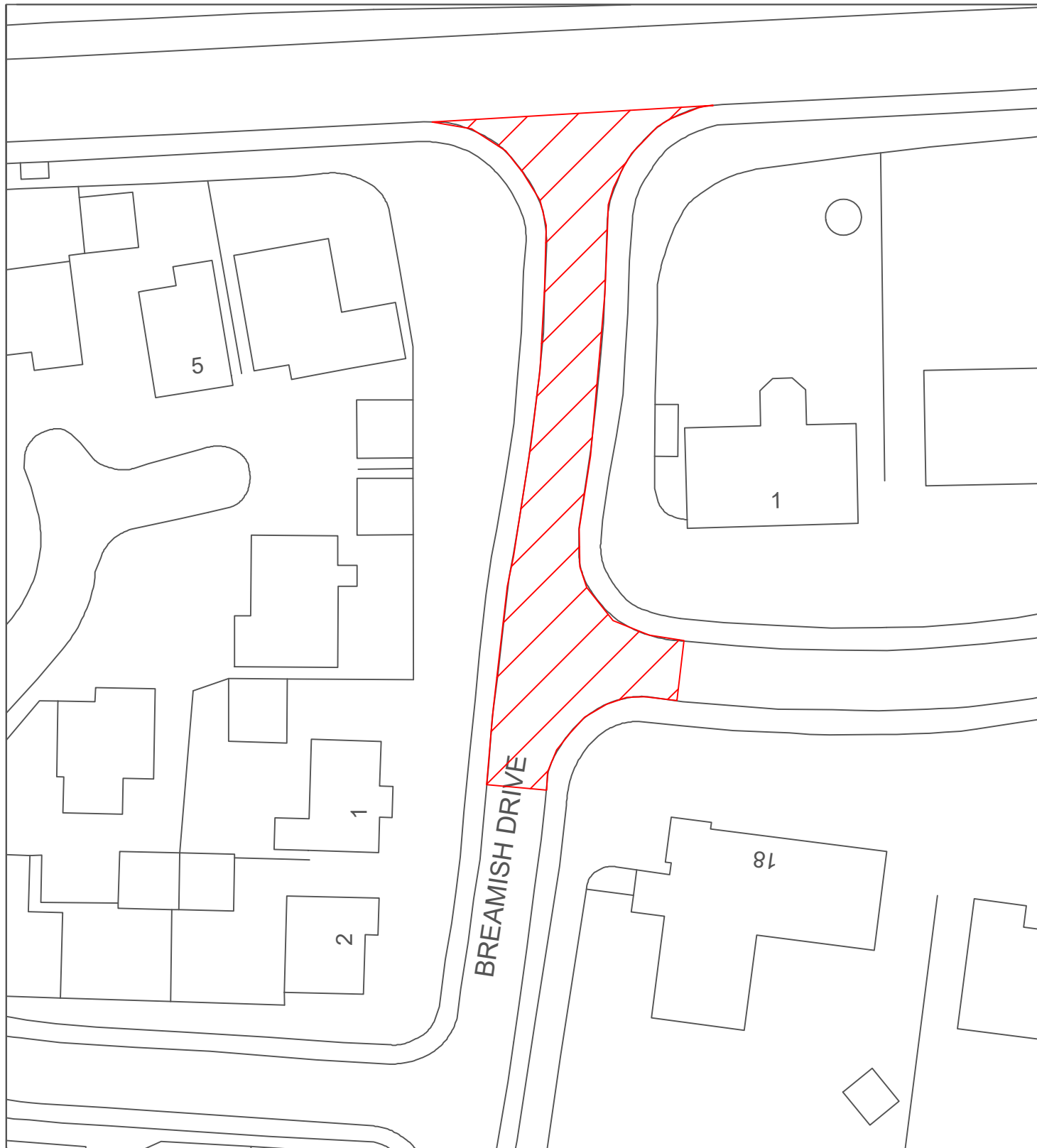


Reproduced from the Ordnance Survey mapping with the permission of the Controller of Her Majesty's Stationary Office © Crown Copyright. Unauthorised reproduction infringes Crown Copyright and may lead to prosecution or civil proceedings.
City of Sunderland. Licence No. 100018385. Date: 2024

*All Dimensions shown are Indicative,
Start and End point to be confirmed by
Engineer on site.

KEY
 Proposed works location.
Approximate works area: 1145m²
Surfacing Material: DBM

<div>Sunderland City Council</div> <div>Infrastructure and Transportation, City Development, Plater Way City Hall Sunderland SR1 3AA Telephone: 0191 520 5555 Web: www.sunderland.gov.uk</div>	PROJECT HIGHWAY MAINTENANCE PROGRAMME 2025/2026		
	TITLE AYTON ROAD		WARD WASHINGTON SOUTH
	PROJECT LEADER G. CARR		<div>NORTH</div> 
	DRAWN BY GS	CHECKED BY T.SMITH	
	DATE 1/24	SCALE 1:2000	
	DRAWING No. 10/HM/202526/156		
APPROVED BY -		SHEET SIZE A4	
REVISION 0			



Reproduced from the Ordnance Survey mapping with the permission of the Controller of Her Majesty's Stationary Office © Crown Copyright. Unauthorised reproduction infringes Crown Copyright and may lead to prosecution or civil proceedings.
City of Sunderland. Licence No. 100018385. Date: 2024

*All Dimensions shown are Indicative,
Start and End point to be confirmed by
Engineer on site.

KEY



Proposed works location.
Approximate works area: 510m²
Surfacing Material: DBM

**Sunderland
City Council**

Transport and Infrastructure,
City Development,
Plater Way
City Hall
Sunderland
SR1 3AA
Telephone: 0191 520 5555
Web: www.sunderland.gov.uk

PROJECT

HIGHWAY MAINTENANCE PROGRAMME 2025/2026

TITLE

BREAMISH DRIVE

WARD

WASHINGTON SOUTH

PROJECT LEADER

G. CARR

DRAWN BY

GS

CHECKED BY

T.SMITH

APPROVED BY

T.SMITH

DATE

02/25

SCALE

1:1000

SHEET SIZE

A4

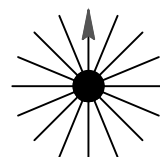
DRAWING No.

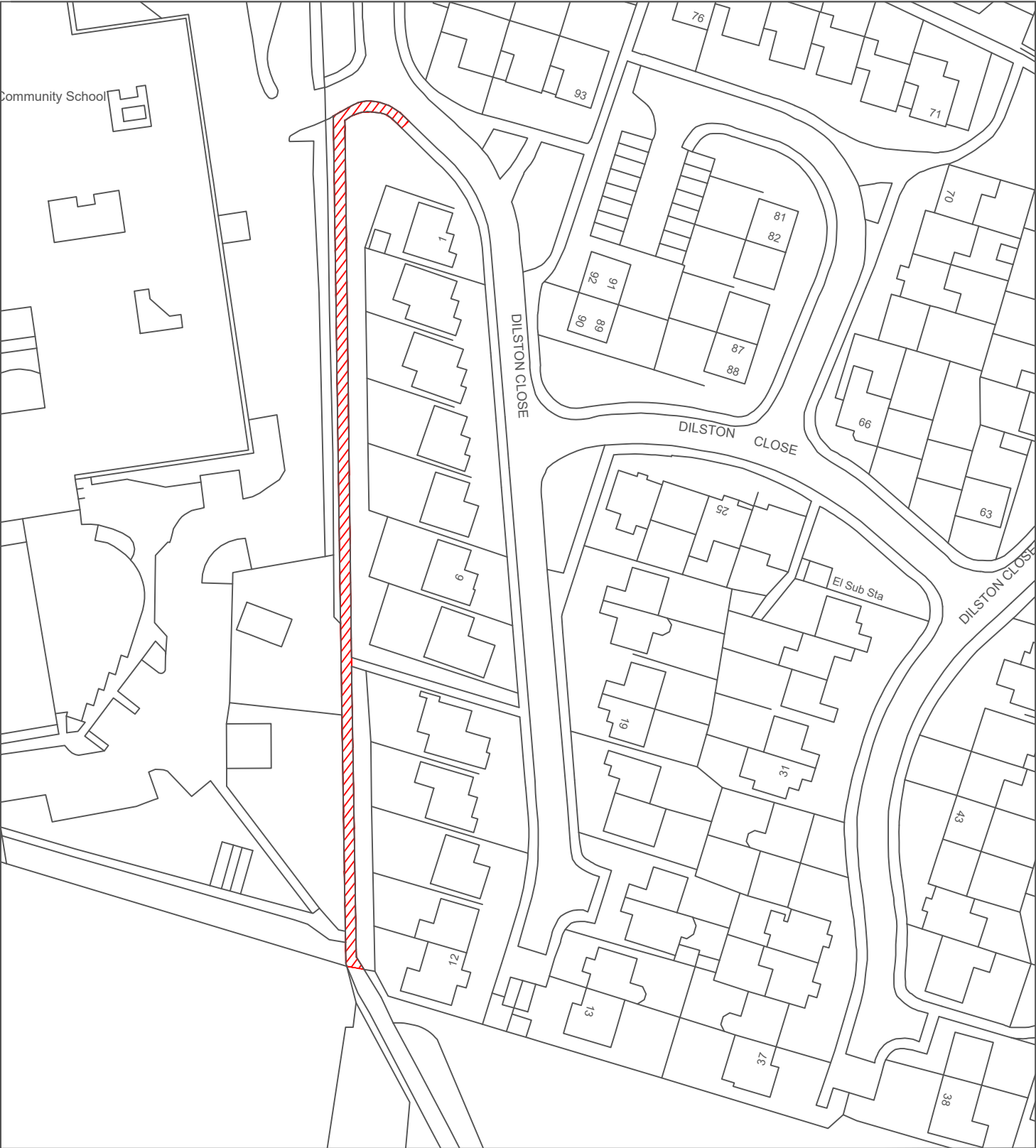
10/HM/202526/157

REVISION

0

NORTH

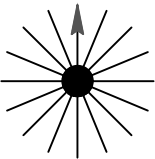


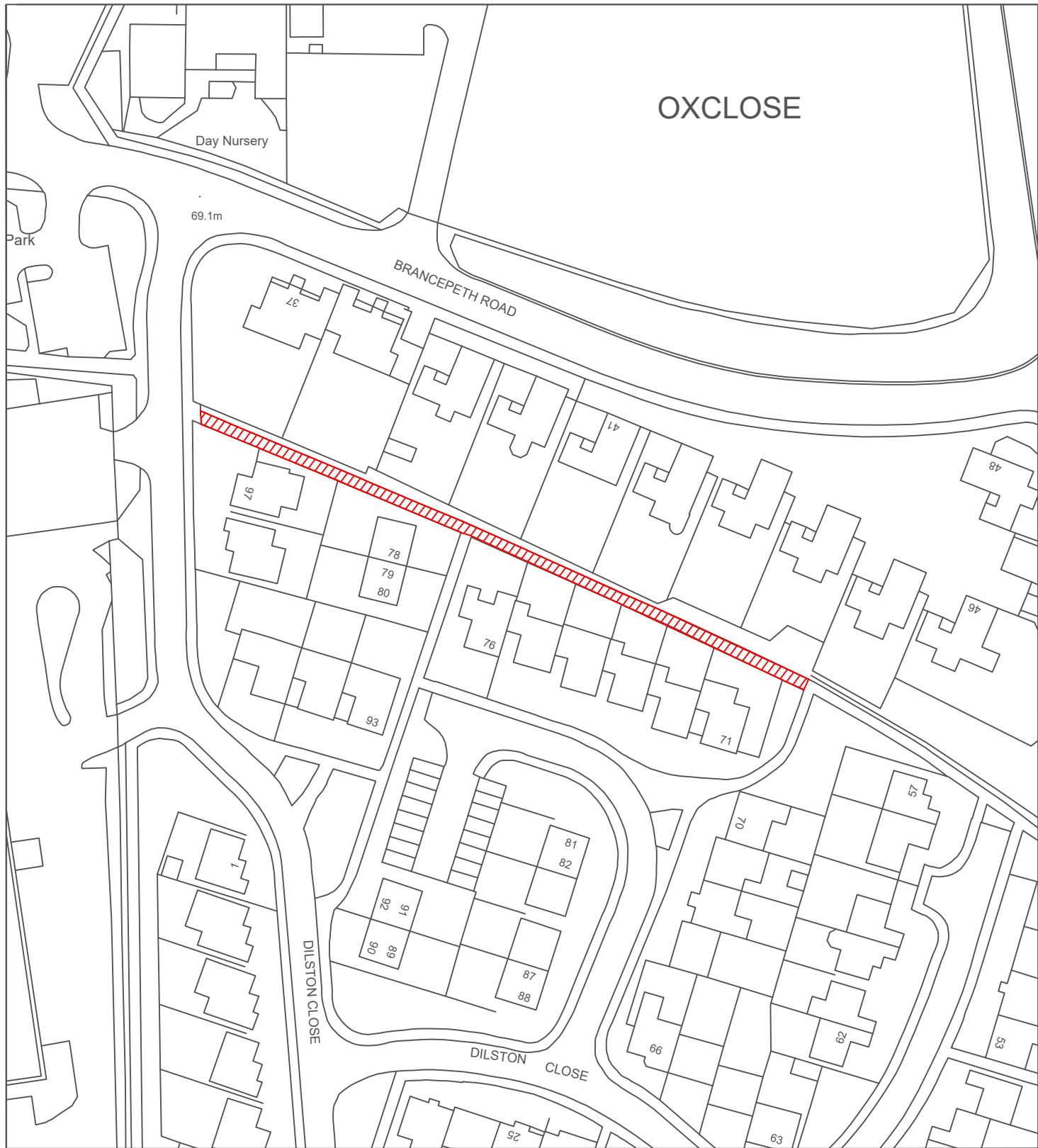


Reproduced from the Ordnance Survey mapping with the permission of the Controller of Her Majesty's Stationary Office © Crown Copyright. Unauthorised reproduction infringes Crown Copyright and may lead to prosecution or civil proceedings.
City of Sunderland. Licence No. 100018385. Date: 2024

*All Dimensions shown are Indicative,
Start and End point to be confirmed by
Engineer on site.


KEY
 Proposed works location.
Approximate works area: 350m²
Surfacing Material: DBM OR SLURRY


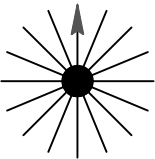
<div>Sunderland City Council</div> <div>Transport and Infrastructure, City Development, Plater Way City Hall Sunderland SR1 3AA Telephone: 0191 520 5555 Web: www.sunderland.gov.uk</div>	PROJECT HIGHWAY MAINTENANCE PROGRAMME 2025/2026		
	TITLE DILSTON CLOSE (REAR FOOTWAY)		WARD WASHINGTON SOUTH
	PROJECT LEADER G. CARR		<div>NORTH</div> 
	DRAWN BY PE	CHECKED BY T.SMITH	
	DATE 12/24	SCALE 1:1000	
	DRAWING No. 10/HM/202526/158		
APPROVED BY T.SMITH		SHEET SIZE A4	
		REVISION 0	

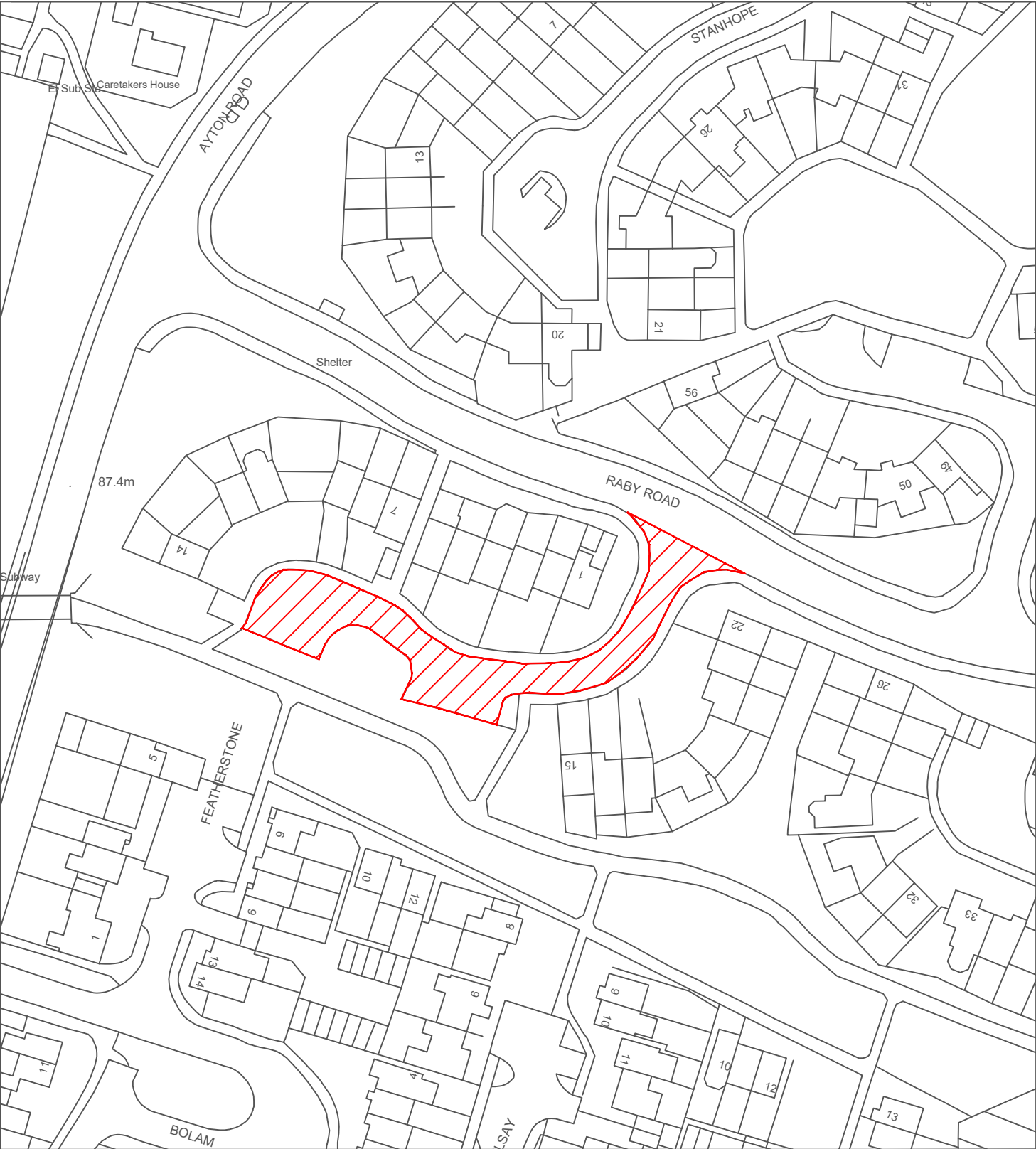


Reproduced from the Ordnance Survey mapping with the permission of the Controller of Her Majesty's Stationary Office © Crown Copyright. Unauthorised reproduction infringes Crown Copyright and may lead to prosecution or civil proceedings.
City of Sunderland. Licence No. 100018385. Date: 2024

***All Dimensions shown are Indicative, Start and End point to be confirmed by Engineer on site.**


KEY
 Proposed works location.
Approximate works area: 260m²
Surfacing Material: DBM OR SLURRY

 Transport and Infrastructure, City Development, Plater Way City Hall Sunderland SR1 3AA Telephone: 0191 520 5555 Web: www.sunderland.gov.uk	PROJECT HIGHWAY MAINTENANCE PROGRAMME 2025/2026		
	TITLE DILSTON CLOSE (FROM 97)		WARD WASHINGTON SOUTH
	PROJECT LEADER G. CARR		
	DRAWN BY PE	CHECKED BY T.SMITH	
	DATE 12/24	SCALE 1:1000	
	DRAWING No. 10/HM/202526/159		
APPROVED BY T.SMITH		SHEET SIZE A4	
REVISION 0			



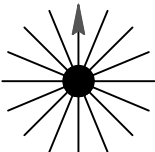
Reproduced from the Ordnance Survey mapping with the permission of the Controller of Her Majesty's Stationary Office © Crown Copyright. Unauthorised reproduction infringes Crown Copyright and may lead to prosecution or civil proceedings.
City of Sunderland. Licence No. 100018385. Date: 2024

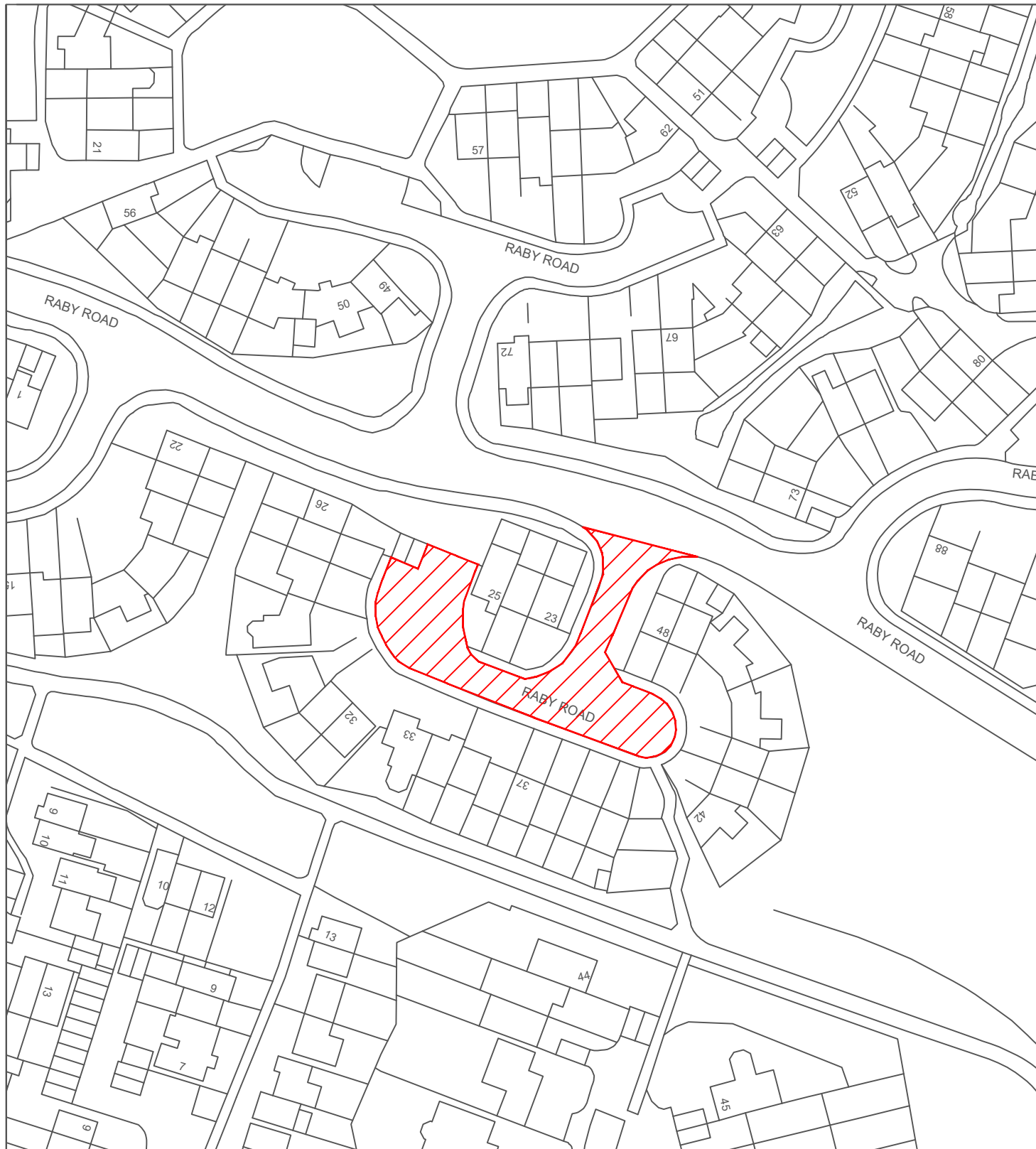
*All Dimensions shown are Indicative,
Start and End point to be confirmed by
Engineer on site.

KEY
 Proposed works location.
Approximate works area: 847m²
Surfacing Material: DBM OR SLURRY

Sunderland City Council

Transport and Infrastructure,
City Development,
Plater Way
City Hall
Sunderland
SR1 3AA
Telephone: 0191 520 5555
Web: www.sunderland.gov.uk

PROJECT				
HIGHWAY MAINTENANCE PROGRAMME 2025/2026				
TITLE		WARD		
RABY ROAD (1 TO 22)		WASHINGTON SOUTH		
PROJECT LEADER		NORTH		
G. CARR				
DRAWN BY	CHECKED BY			APPROVED BY
GS	T.SMITH			T.SMITH
DATE	SCALE			SHEET SIZE
01/24	1:1000	A4		
DRAWING No.		REVISION		
10/HM/202526/160		0		



Reproduced from the Ordnance Survey mapping with the permission of the Controller of Her Majesty's Stationary Office © Crown Copyright. Unauthorised reproduction infringes Crown Copyright and may lead to prosecution or civil proceedings.
City of Sunderland. Licence No. 100018385. Date: 2024

*All Dimensions shown are Indicative,
Start and End point to be confirmed by
Engineer on site.

KEY



Proposed works location.
Approximate works area: 928m²
Surfacing Material: DBM

**Sunderland
City Council**

Transport and Infrastructure,
City Development,
Plater Way
City Hall
Sunderland
SR1 3AA
Telephone: 0191 520 5555
Web: www.sunderland.gov.uk

PROJECT

HIGHWAY MAINTENANCE PROGRAMME 2025/2026

TITLE

RABY ROAD (23 TO 48)

WARD

WASHINGTON SOUTH

PROJECT LEADER

G. CARR

DRAWN BY

GS

CHECKED BY

T.SMITH

APPROVED BY

T.SMITH

DATE

01/24

SCALE

1:1000

SHEET SIZE

A4

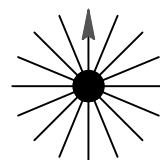
DRAWING No.

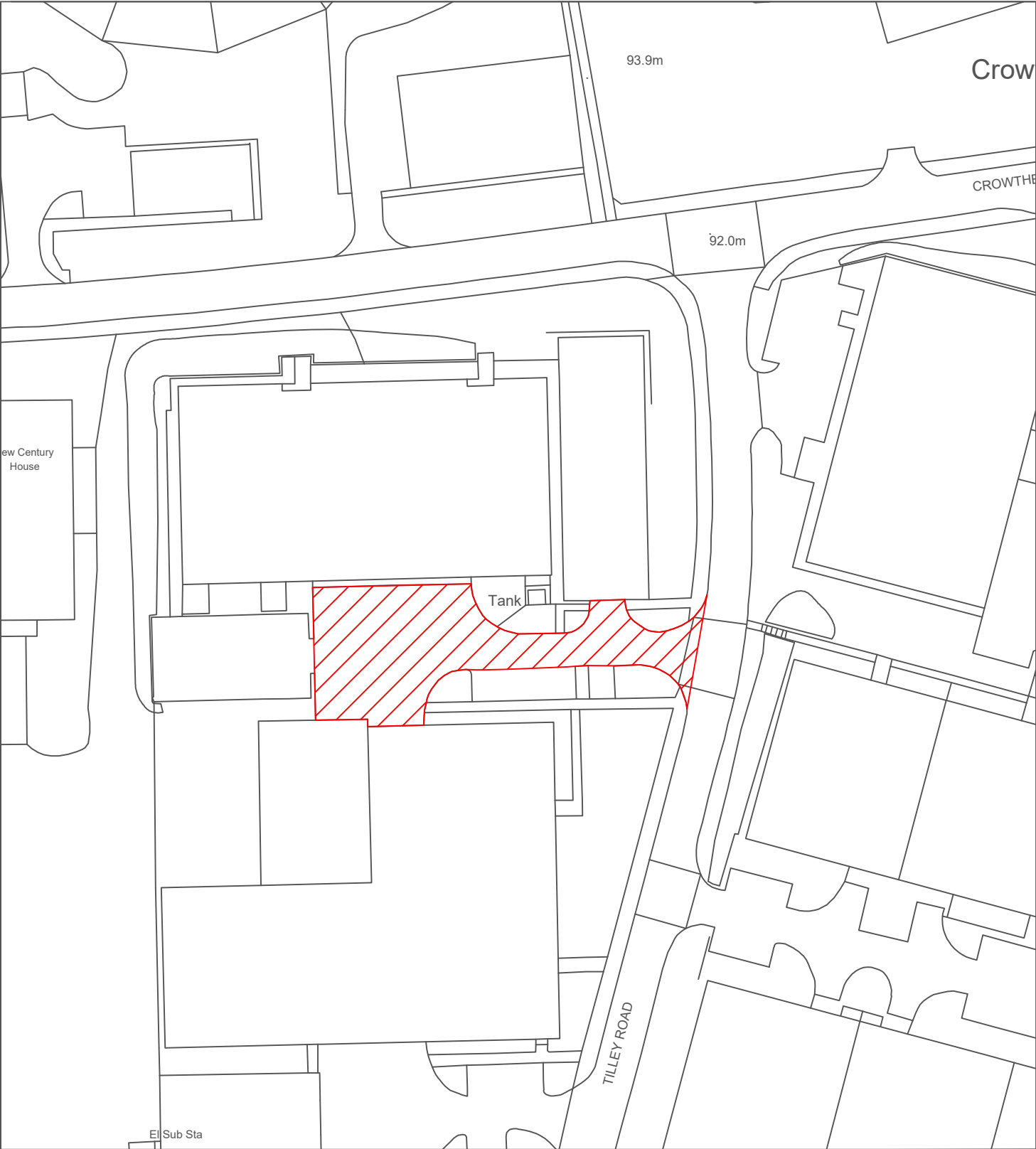
10/HM/202526/161

REVISION

0

NORTH




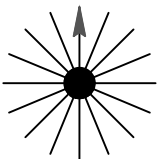


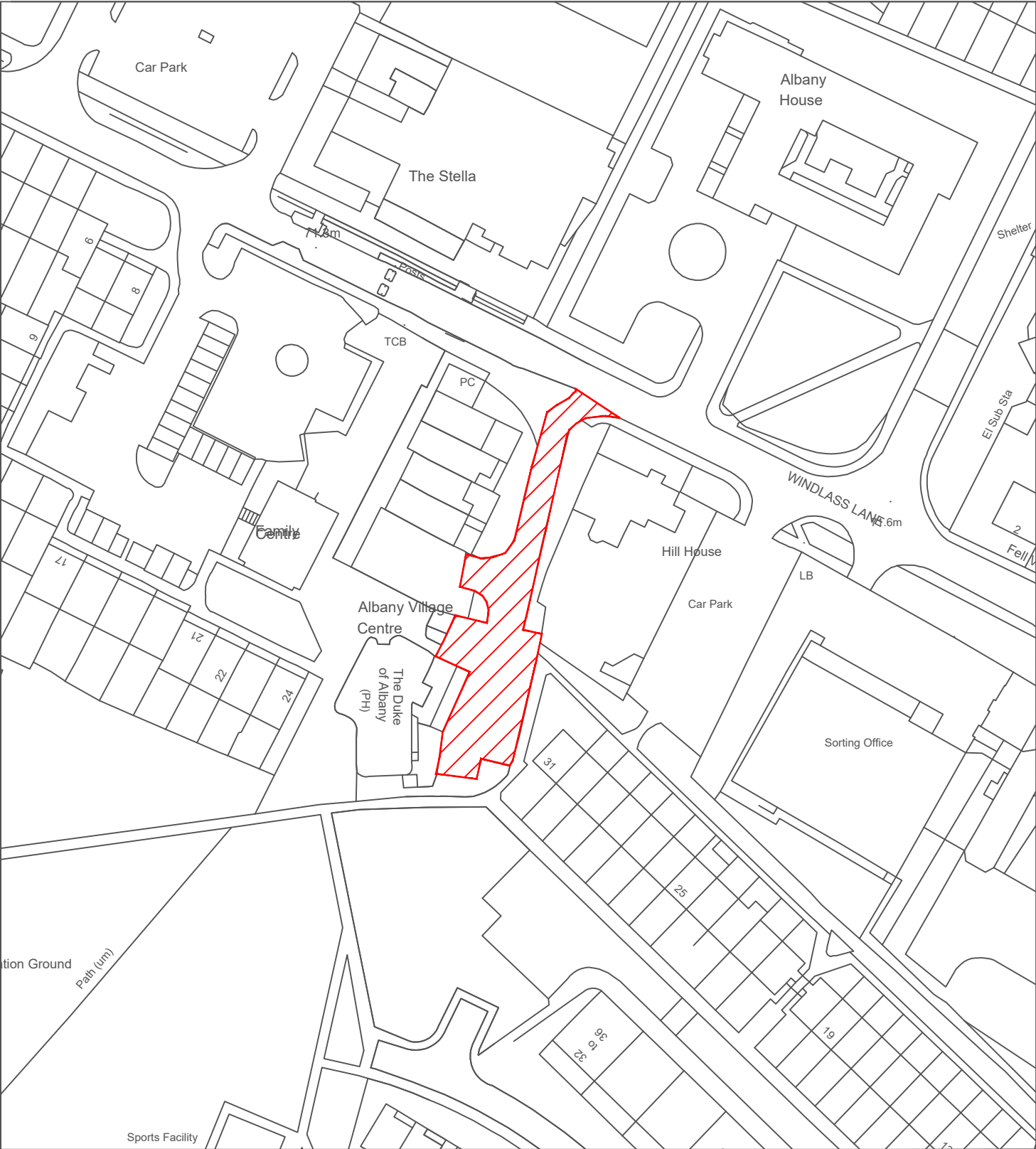
Reproduced from the Ordnance Survey mapping with the permission of the Controller of Her Majesty's Stationary Office © Crown Copyright. Unauthorised reproduction infringes Crown Copyright and may lead to prosecution or civil proceedings.
City of Sunderland. Licence No. 100018385. Date: 2024

*All Dimensions shown are Indicative, Start and End point to be confirmed by Engineer on site.

KEY


 Proposed works location.
Approximate works area: 1047m²
Surfacing Material: DBM

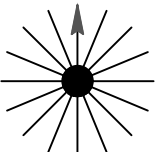
<div>Sunderland City Council</div> <div>Transport and Infrastructure, City Development, Plater Way City Hall Sunderland SR1 3AA Telephone: 0191 520 5555 Web: www.sunderland.gov.uk</div>	PROJECT HIGHWAY MAINTENANCE PROGRAMME 2025/2026		
	TITLE TILLEY ROAD CUL DE SAC (BETWEEN 2 AND 3)		WARD WASHINGTON SOUTH
	PROJECT LEADER G. CARR		<div>NORTH</div> 
	DRAWN BY GS	CHECKED BY T.SMITH	
	DATE 12/23	SCALE 1:1000	
	DRAWING No. 10/HM/202526/162		
APPROVED BY T.SMITH		SHEET SIZE A4	
		REVISION 0	

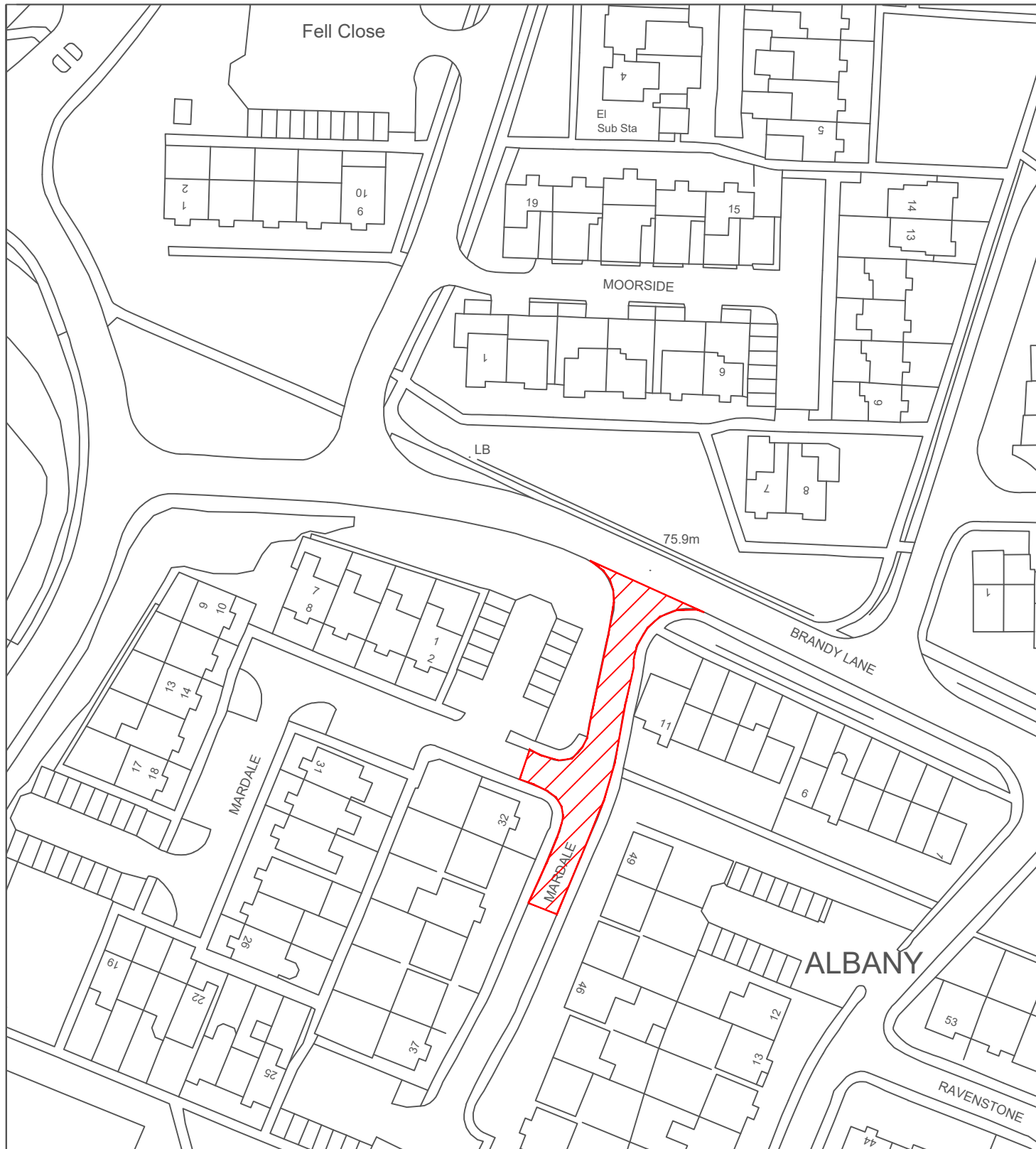


Reproduced from the Ordnance Survey mapping with the permission of the Controller of Her Majesty's Stationary Office © Crown Copyright. Unauthorised reproduction infringes Crown Copyright and may lead to prosecution or civil proceedings.
City of Sunderland. Licence No. 100018385. Date: 2024

*All Dimensions shown are Indicative, Start and End point to be confirmed by Engineer on site.

KEY
 Proposed works location.
Approximate works area: 710m²
Surfacing Material: DBM

<div>Sunderland City Council</div> <div>Transport and Infrastructure, City Development, Plater Way City Hall Sunderland SR1 3AA Telephone: 0191 520 5555 Web: www.sunderland.gov.uk</div>	PROJECT HIGHWAY MAINTENANCE PROGRAMME 2025/2026		
	TITLE ALBANY VILLAGE CENTRE		WARD WASHINGTON WEST
	PROJECT LEADER G. CARR		<div>NORTH</div> 
	DRAWN BY GS	CHECKED BY T.SMITH	
	DATE 12/24	SCALE 1:1000	
	DRAWING No. 10/HM/202526/163		
APPROVED BY T.SMITH		SHEET SIZE A4	
REVISION 0			



Reproduced from the Ordnance Survey mapping with the permission of the Controller of Her Majesty's Stationary Office © Crown Copyright. Unauthorised reproduction infringes Crown Copyright and may lead to prosecution or civil proceedings.
City of Sunderland. Licence No. 100018385. Date: 2024

*All Dimensions shown are Indicative,
Start and End point to be confirmed by
Engineer on site.

KEY



Proposed works location.
Approximate works area: 480m²
Surfacing Material: DBM

**Sunderland
City Council**

Transport and Infrastructure,
City Development,
Plater Way
City Hall
Sunderland
SR1 3AA
Telephone: 0191 520 5555
Web: www.sunderland.gov.uk

PROJECT

HIGHWAY MAINTENANCE PROGRAMME 2025/2026

TITLE

MARDALE

WARD

WASHINGTON WEST

PROJECT LEADER

G. CARR

DRAWN BY

GS

CHECKED BY

T.SMITH

APPROVED BY

T.SMITH

DATE

12/24

SCALE

1:1000

SHEET SIZE

A4

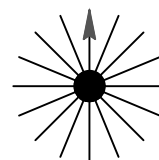
DRAWING No.

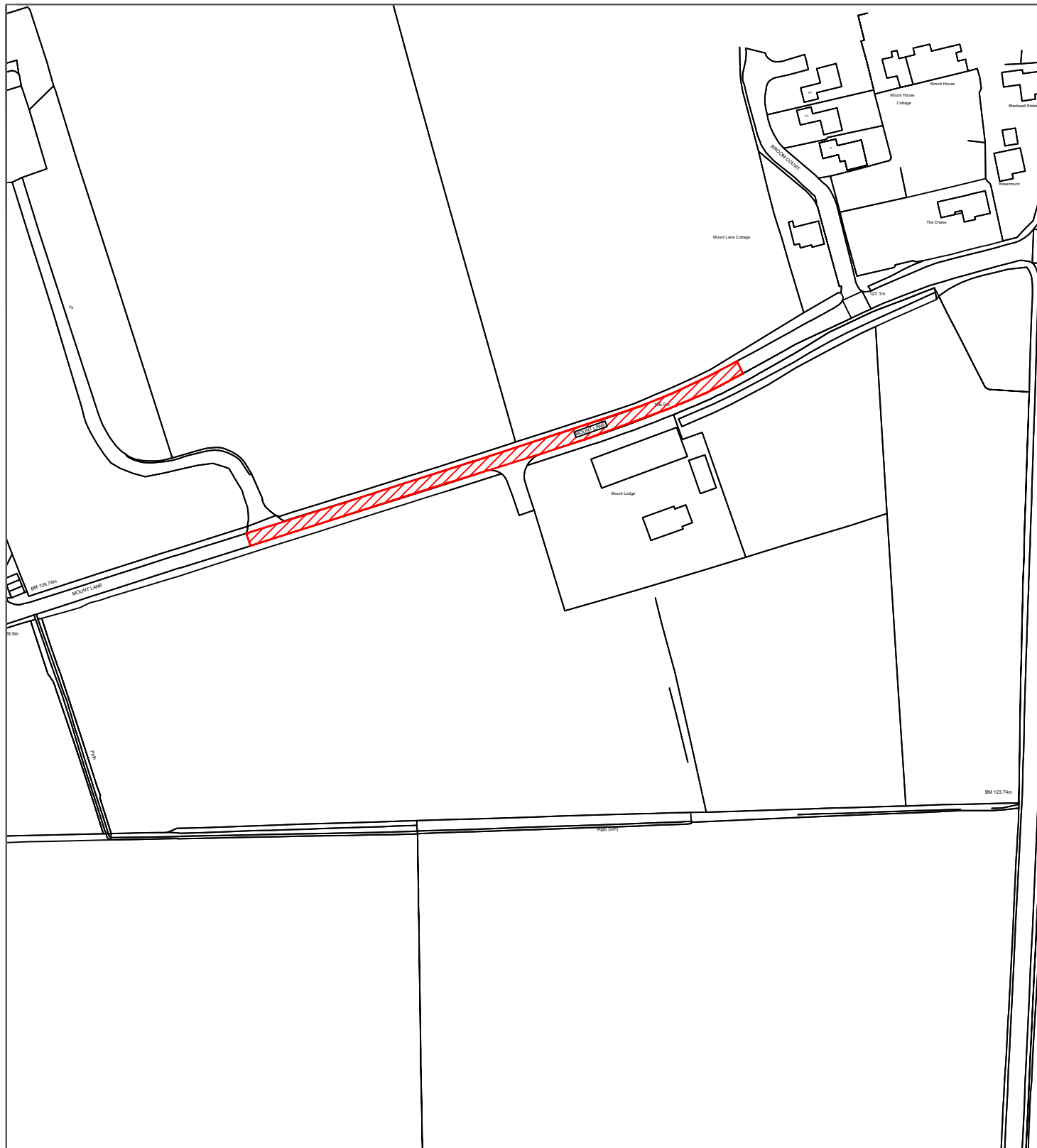
10/HM/202526/164

REVISION

0

NORTH





Reproduced from the Ordnance Survey mapping with the permission of the Controller of Her Majesty's Stationary Office © Crown Copyright. Unauthorised reproduction infringes Crown Copyright and may lead to prosecution or civil proceedings.
City of Sunderland. Licence No. 100018385. Date: 2024

*All Dimensions shown are Indicative,
Start and End point to be confirmed by
Engineer on site.

KEY



Proposed works location.
Approximate works area: 946m²
Surfacing Material: DBM

**Sunderland
City Council**

Transport and Infrastructure,
City Development,
Plater Way
City Hall
Sunderland
SR1 3AA
Telephone: 0191 520 5555
Web: www.sunderland.gov.uk

PROJECT

HIGHWAY MAINTENANCE PROGRAMME 2025/2026

TITLE

MOUNT LANE - PHASE 2

WARD

WASHINGTON WEST

PROJECT LEADER

G. CARR

DRAWN BY

J.T.

CHECKED BY

T.SMITH

APPROVED BY

T.SMITH

DATE

01/2023

SCALE

1:2000

SHEET SIZE

A4

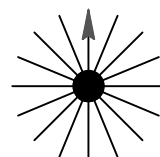
DRAWING No.

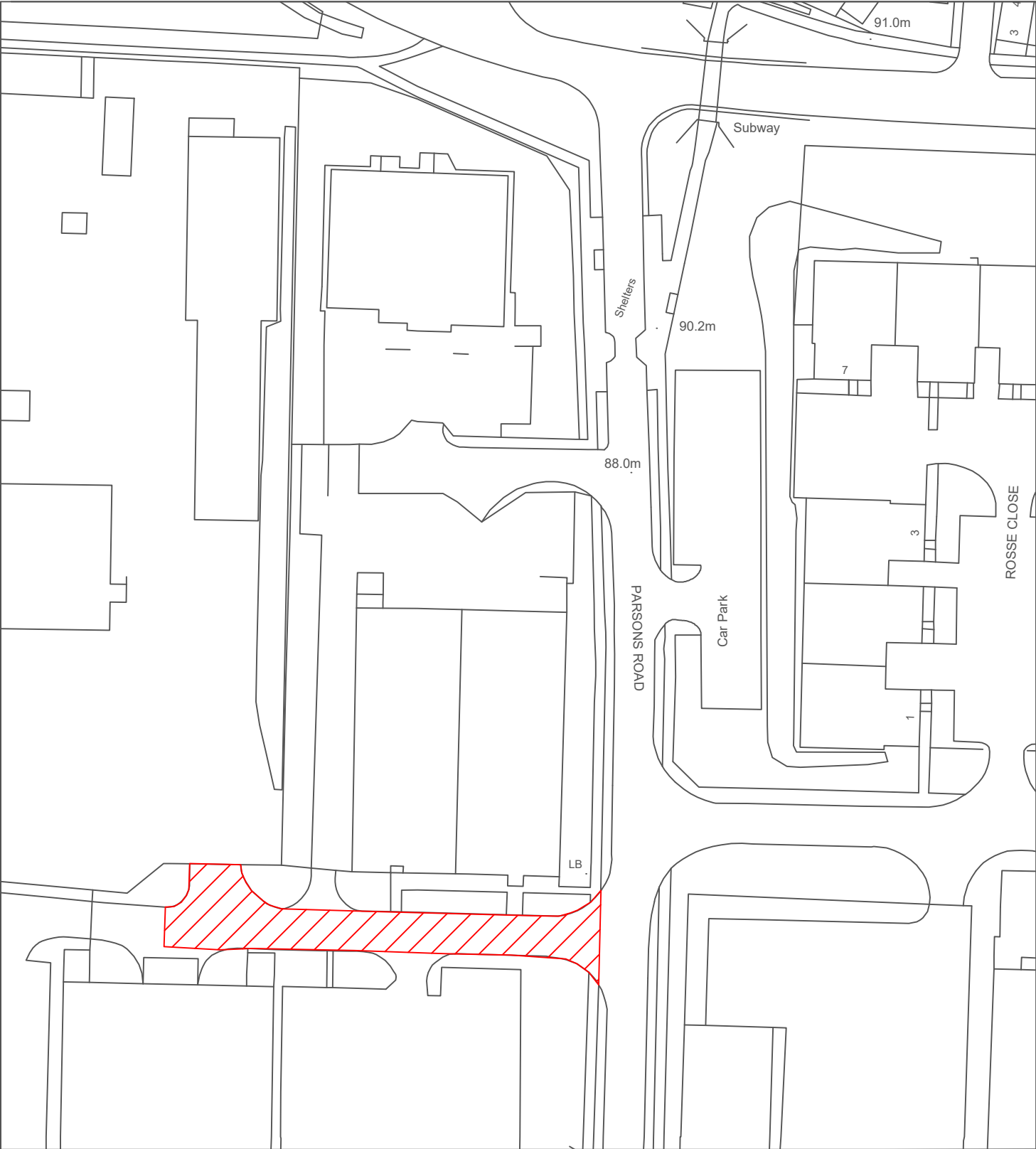
10/HM/202526/165

REVISION

0


NORTH

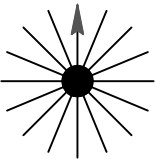


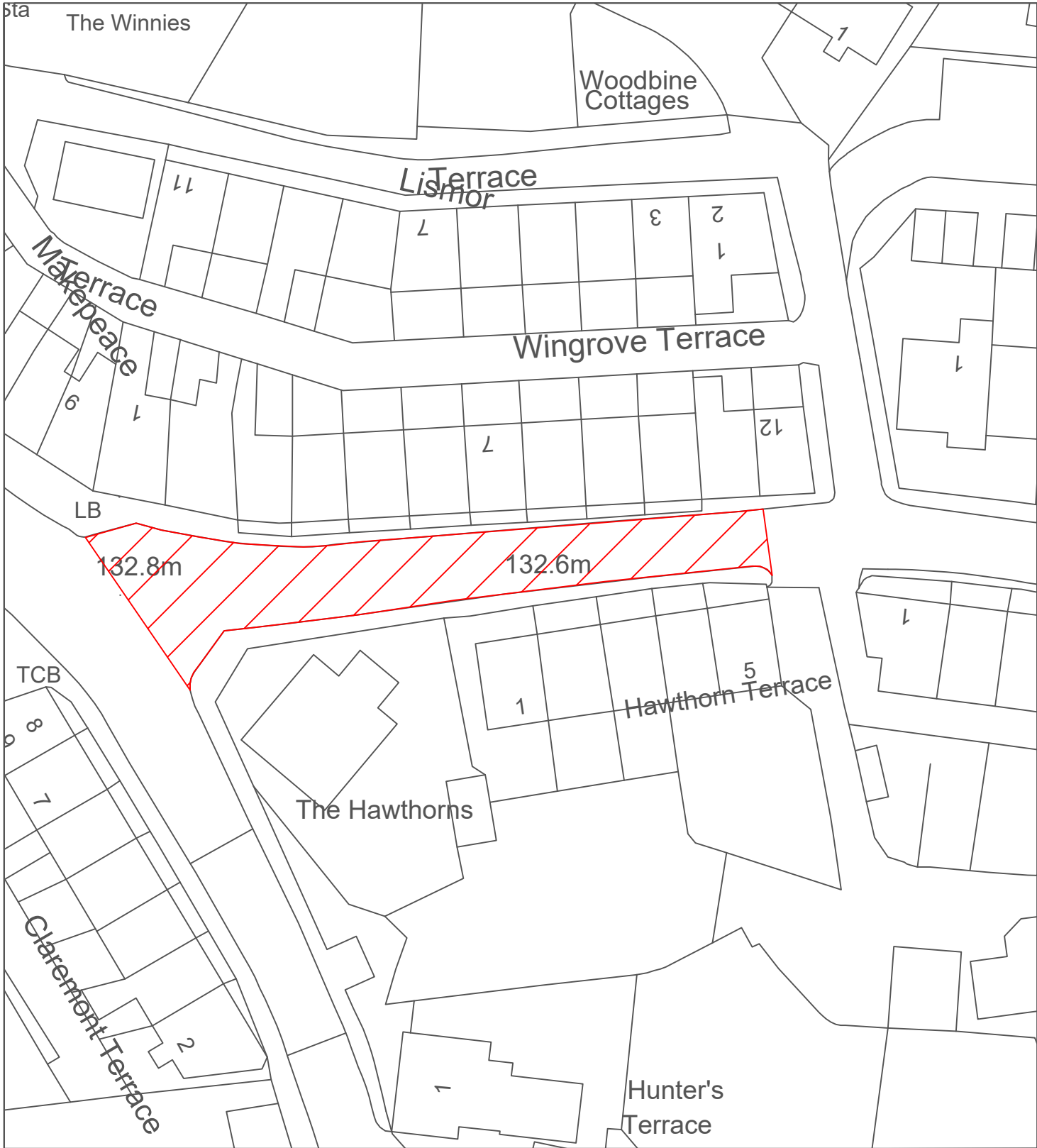


Reproduced from the Ordnance Survey mapping with the permission of the Controller of Her Majesty's Stationary Office © Crown Copyright. Unauthorised reproduction infringes Crown Copyright and may lead to prosecution or civil proceedings.
City of Sunderland. Licence No. 100018385. Date: 2024

*All Dimensions shown are Indicative, Start and End point to be confirmed by Engineer on site.


KEY
 Proposed works location.
Approximate works area: 1318m²
Surfacing Material: DBM

<div>Sunderland City Council</div> <div>Transport and Infrastructure, City Development, Plater Way City Hall Sunderland SR1 3AA Telephone: 0191 520 5555 Web: www.sunderland.gov.uk</div>	PROJECT HIGHWAY MAINTENANCE PROGRAMME 2025/2026		
	TITLE PARSONS ROAD		WARD WASHINGTON WEST
	PROJECT LEADER G. CARR		<div>NORTH</div> 
	DRAWN BY GS	CHECKED BY T.SMITH	
	DATE 02/25	SCALE 1:1000	
	DRAWING No. 10/HM/202526/166		
APPROVED BY T.SMITH		SHEET SIZE A4	
		REVISION 0	

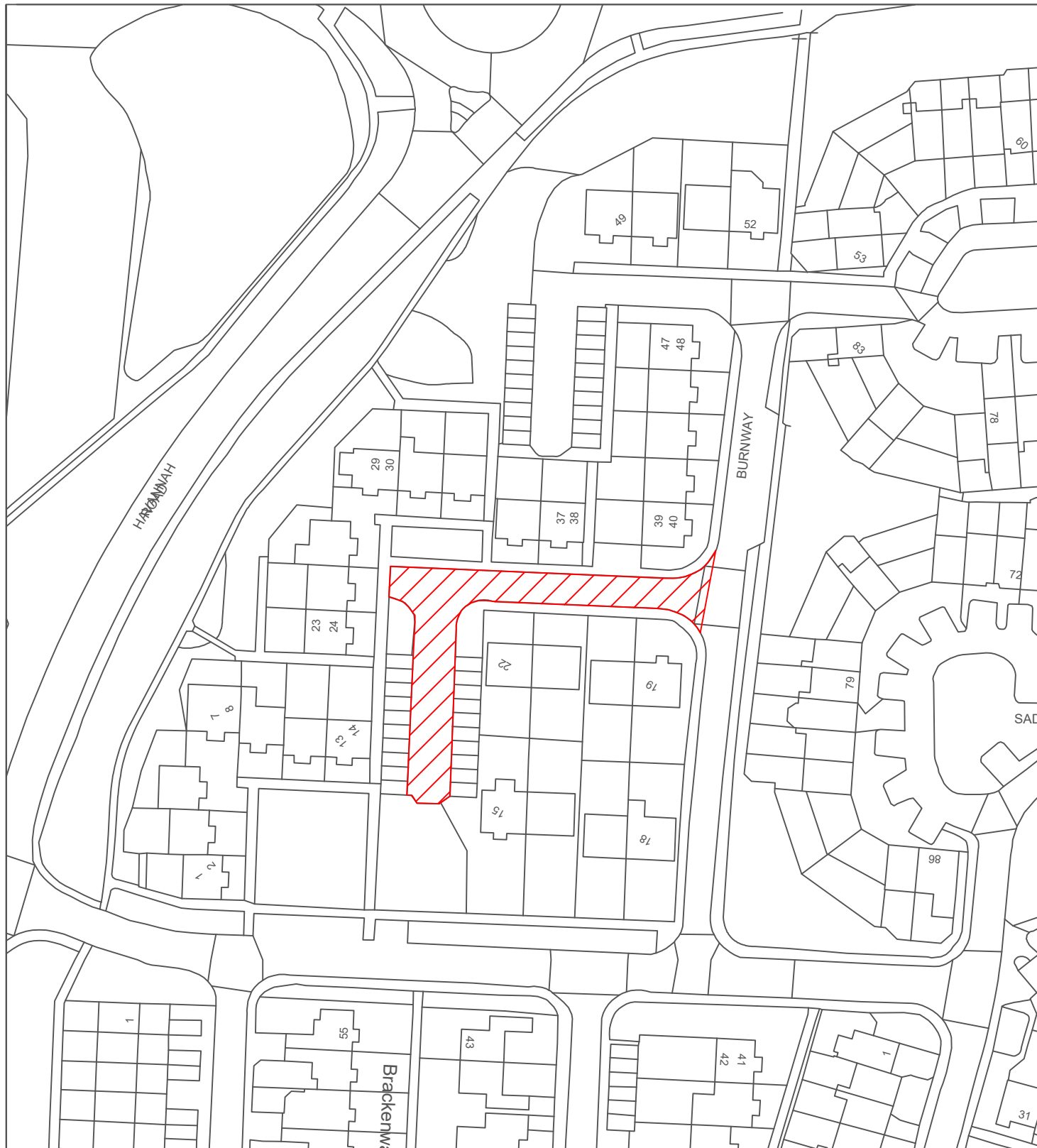


Reproduced from the Ordnance Survey mapping with the permission of the Controller of Her Majesty's Stationary Office © Crown Copyright. Unauthorised reproduction infringes Crown Copyright and may lead to prosecution or civil proceedings.
City of Sunderland. Licence No. 100018385. Date: 2025

*All Dimensions shown are Indicative, Start and End point to be confirmed by Engineer on site.

KEY
 Proposed works location.
Approximate works area: 422m²
Surfacing Material: HRA


<div><h1>Sunderland City Council</h1><p>Transport and Infrastructure, Economy and Place Plater Way City Hall Sunderland SR1 3AA Telephone: 0191 520 5555 Web: www.sunderland.gov.uk</p></div>	PROJECT HIGHWAY MAINTENANCE PROGRAMME 2025/2026		
	TITLE PEARETH HALL ROAD (HAWTHORN TERRACE)		WARD WASHINGTON WEST
	PROJECT LEADER G. CARR		<div>NORTH </div>
	DRAWN BY GS	CHECKED BY T.Smith	
	DATE 03/25	SCALE 1:500	
	DRAWING No. 10/HM/202526/167		
APPROVED BY T.Smith		SHEET SIZE A4	
REVISION 0			



Reproduced from the Ordnance Survey mapping with the permission of the Controller of Her Majesty's Stationary Office © Crown Copyright. Unauthorised reproduction infringes Crown Copyright and may lead to prosecution or civil proceedings.
City of Sunderland. Licence No. 100018385. Date: 2025

*All Dimensions shown are Indicative,
Start and End point to be confirmed by
Engineer on site.

KEY

 Proposed works location.
Approximate works area: 667m²
Surfacing Material: DBM

Sunderland City Council

Transport and Infrastructure,
Economy and Place
Plater Way
City Hall
Sunderland
SR1 3AA
Telephone: 0191 520 5555
Web: www.sunderland.gov.uk

PROJECT

HIGHWAY MAINTENANCE PROGRAMME 2025/2026

TITLE

BURNWAY

WARD

WASHINGTON WEST

PROJECT LEADER

G. CARR

DRAWN BY

GS

CHECKED BY

T.Smith

APPROVED BY

T.Smith

DATE

12/23

SCALE

1:1000

SHEET SIZE

A4

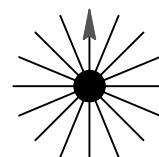
DRAWING No.

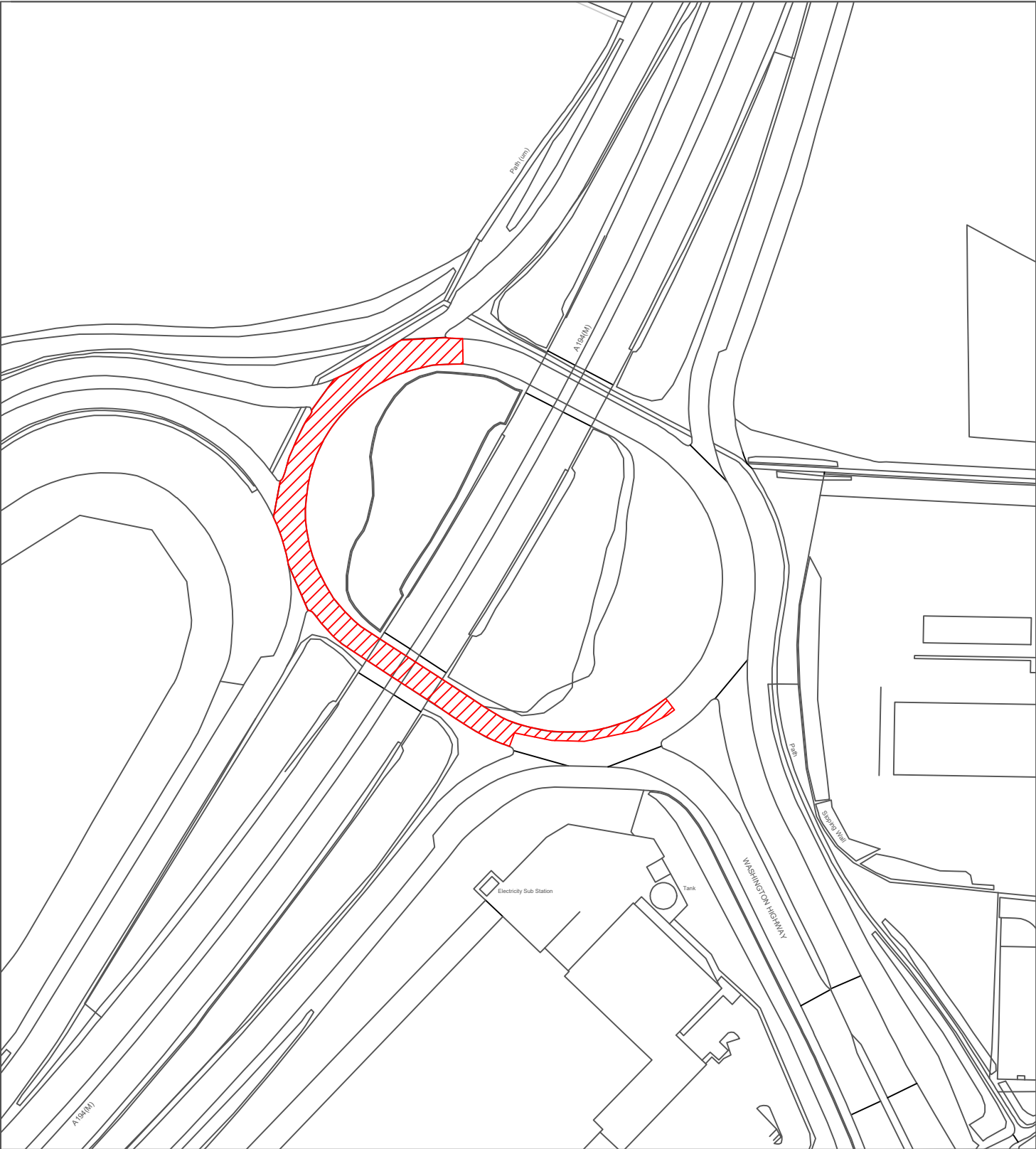
10/HM/202526/204

REVISION

0

NORTH






Reproduced from the Ordnance Survey mapping with the permission of the Controller of Her Majesty's Stationary Office © Crown Copyright. Unauthorised reproduction infringes Crown Copyright and may lead to prosecution or civil proceedings.
City of Sunderland. Licence No. 100018385. Date: 2025

*All Dimensions shown are Indicative,
Start and End point to be confirmed by
Engineer on site.

KEY

 Proposed works location.
Approximate works area:2389m²
Surfacing Material: HRA

<div><div>Sunderland City Council</div><div>Transport and Infrastructure, Economy and Place Plater Way City Hall Sunderland SR1 3AA Telephone: 0191 520 5555 Web: www.sunderland.gov.uk</div></div>	PROJECT HIGHWAY MAINTENANCE PROGRAMME 2025/2026			
	TITLE A182 / A194(M) INTERCHANGE		WARD WASHINGTON WEST	
	PROJECT LEADER G. CARR		<div>NORTH</div> 	
	DRAWN BY GS	CHECKED BY T.Smith		APPROVED BY T.Smith
	DATE 03/25	SCALE 1:500		SHEET SIZE A4
	DRAWING No. 10/HM/202526/205			REVISION 0



<div><div>Sunderland City Council</div><div>Infrastructure and Transportation, City Development, Plater Way City Hall Sunderland SR1 3AA Telephone: 0191 520 5555 Web: www.sunderland.gov.uk</div></div>	PROJECT HIGHWAY MAINTENANCE PROGRAMME 2025/2025			<div><div>KEY</div><div><div><div></div></div><div>Proposed works location. Approximate works area: 344m² Surfacing Material: SLURRY SEAL</div></div></div>
	TITLE VIGO LANE FOOTWAYS		WARD WASHINGTON SOUTH	
	PROJECT LEADER G. CARR			<div><div>NORTH</div><div></div></div>
	DRAWN BY J.T.	CHECKED BY T.Smith	APPROVED BY -	
	DATE 01/2023	SCALE 1:1000	SHEET SIZE A4	
DRAWING No. 10/HM/202526/206		REVISION 0		

*All Dimensions shown are Indicative,
Start and End point to be confirmed by
Engineer on site.

Reproduced from the Ordnance Survey mapping with the permission
of the Controller of Her Majesty's Stationary Office © Crown
Copyright. Unauthorised reproduction infringes Crown Copyright and
may lead to prosecution or civil proceedings.
City of Sunderland. Licence No. 100018385. Date: 2020