

Highway Maintenance Programme 2025 / 2026 Coalfield Area

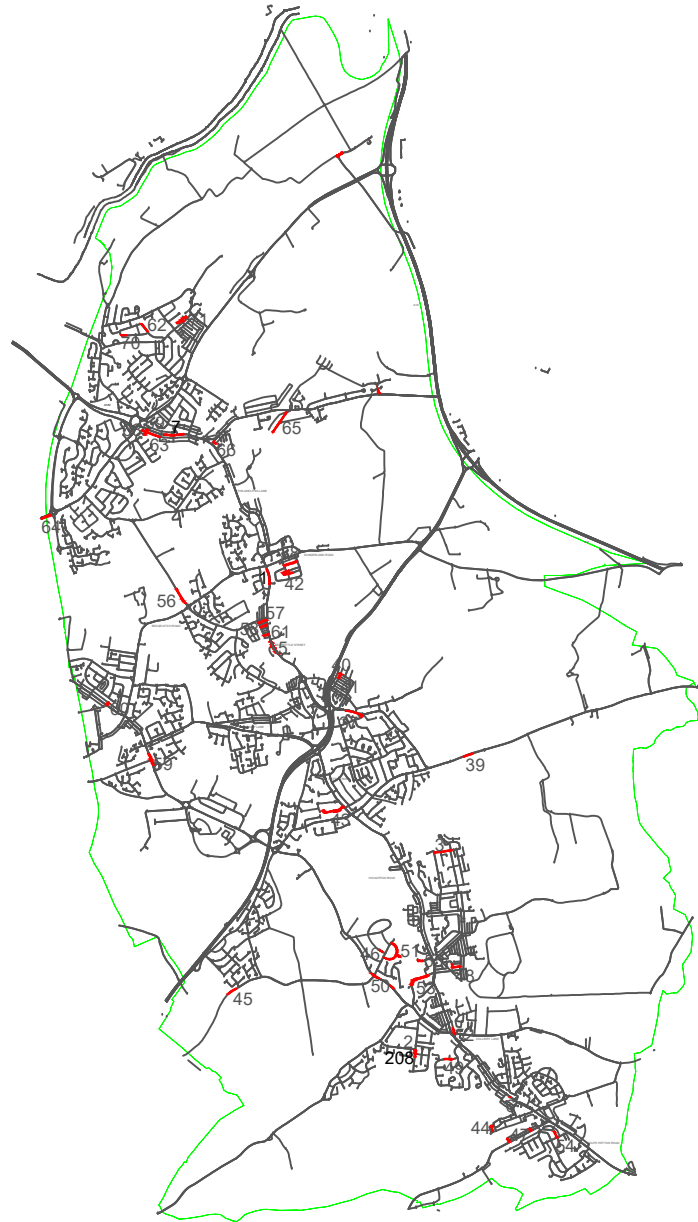
Sunderland City Council

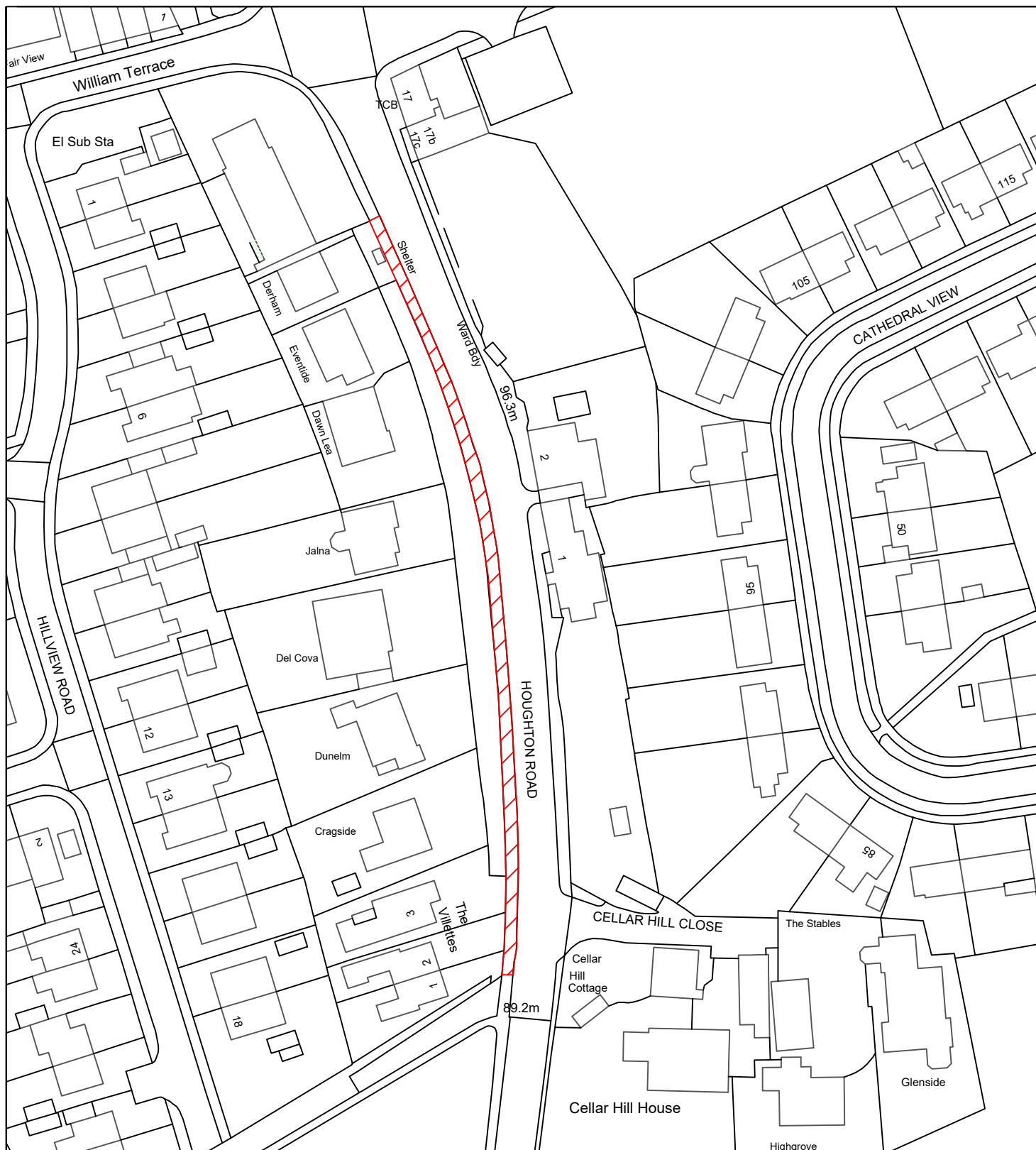
Highways Asset Management,
Transport and Infrastructure,
City Hall,
Plater Way,
Sunderland.
SR1 3AA

COALFIELD MAINTENANCE SCHEMES 2025 -2026

COALFIELD

- 1) A182 HOUGHTON ROAD FOOTWAY
- 2) MARDALE STREET
- 3) LOW DOWNS ROAD
- 4) PARK VIEW
- 5) A182 NEWBOTTLE STREET
- 6) HIGH STREET (PEMBERTON BANK)
- 7) PHILADELPHIA LANE
- 37) B1404 - LAKE ROAD
- 38) ST CUTHBERT'S ROAD
- 39) B1404 - SEAHAM ROAD
- 40) BALFOR STREET - GABLE END 131 & 133
- 41) SUNDERLAND STREET - REAR 121 TO 131
- 42) THE LEAS AND THE DELL
- 43) WARWICK DRIVE
- 44) BRICKGARTH - REAR 10 TO 16 & GE 16
- 45) C522 - ROBIN LANE
- 46) DEVON STREET-SURREY STREET
- 47) DORSET STREET - GABLE END 83 AND 126 TO 127
- 48) JOHN STREET
- 49) LAMBTON DRIVE - PHASE 1
- 50) NORTH ROAD - B1284
- 51) OXFORD- YORK CRESCENT
- 52) STATION ROAD - EAST BACK
- 53) WITHDRAWN
- 54) TWEED STREET
- 55) WELFARE ROAD
- 56) BLIND LANE
- 57) CHESTER STREET-GRASSWELL TERRACE REAR
- 58) CHESTER STREET-LUMLEY STREET REAR
- 59) A1052 - FRONT STREET - JUNCT BLACK BOY ROAD
- 60) A1052 FRONT STREET NORTH BACK
- 61) RUBY STREET - HYLTON STREET REAR
- 62) ALLENDALE CRESCENT
- 63) BEATRICE TERRACE - REAR
- 64) A183 - CHESTER ROAD- WAPPING BRIDGE
- 65) LANGLEY STREET
- 66) MEADOW TERRACE- ALMA PLACE
- 67) MCCLAREN WAY
- 68) OSMUND TERACE - REAR
- 69) PARK VIEW - GABLE END
- 70) SWALEDALE CRESCENT
- 71) TULIP COURT- BUTTSFIELD TERACE
- 208) MARDALE STREET PHASE 2






Reproduced from the Ordnance Survey mapping with the permission of the Controller of Her Majesty's Stationary Office © Crown Copyright. Unauthorised reproduction infringes Crown Copyright and may lead to prosecution or civil proceedings.
City of Sunderland. Licence No. 100018385. Date: 2025

***All Dimensions shown are Indicative,
Start and End point to be confirmed by
Engineer on site.**

KEY

 Proposed works location.
Approximate works area: 326m²
Surfacing Material: DBM

Sunderland City Council

Transport and Infrastructure,
Economy and Place
Plater Way
City Hall
Sunderland
SR1 3AA
Telephone: 0191 520 5555
Web: www.sunderland.gov.uk

PROJECT

HIGHWAY MAINTENANCE PROGRAMME 2025/2026

TITLE

HOUGHTON ROAD FOOTWAY

WARD

COPT HILL

PROJECT LEADER

G. CARR

NORTH

DRAWN BY

GS

CHECKED BY

T.Smith

APPROVED BY

T.Smith

DATE

01/2022

SCALE

1:1000

SHEET SIZE

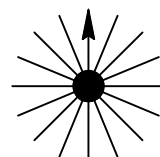
A4

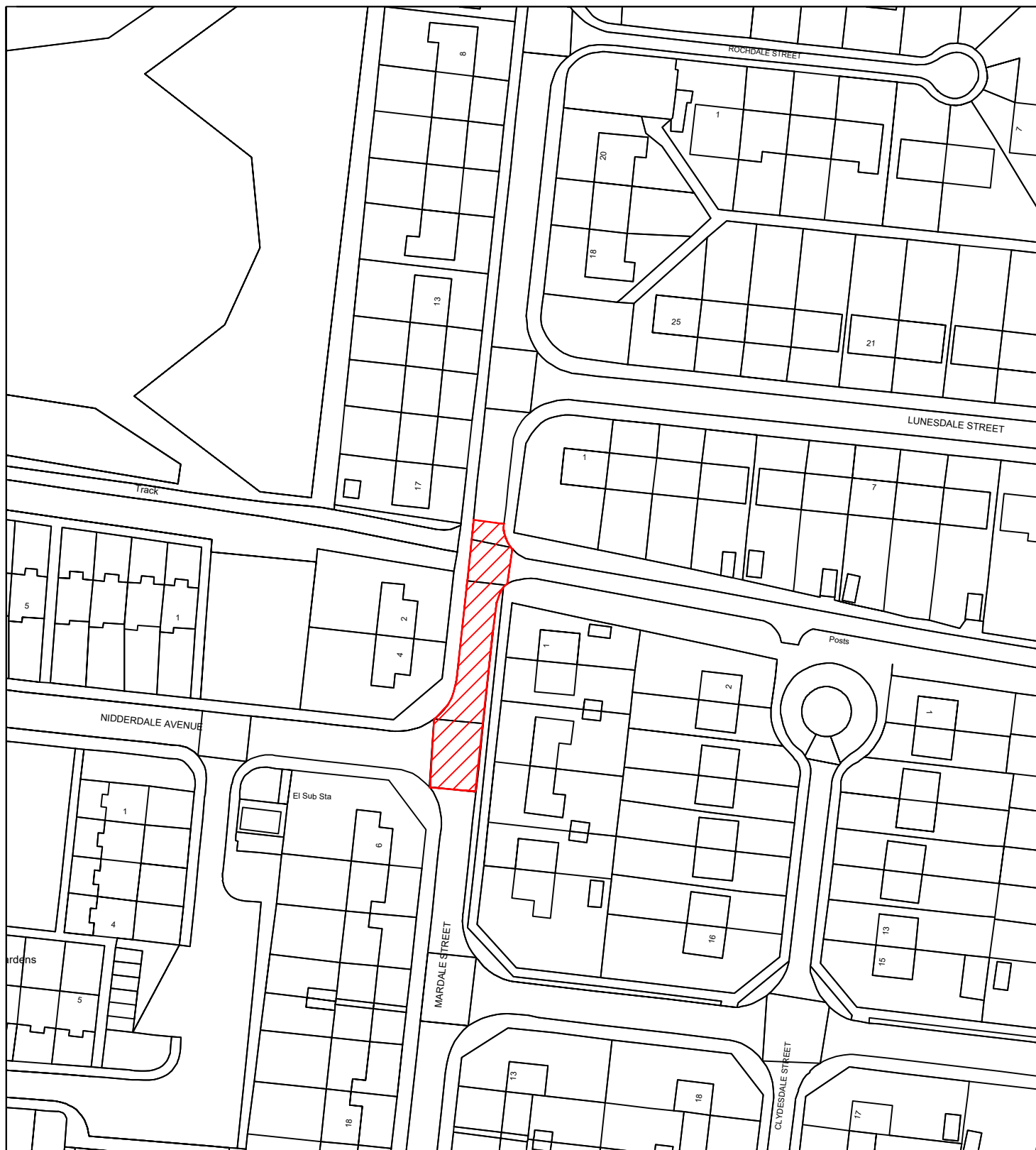
DRAWING No.

10/HM/202526/001

REVISION

0





Reproduced from the Ordnance Survey mapping with the permission of the Controller of Her Majesty's Stationary Office © Crown Copyright. Unauthorised reproduction infringes Crown Copyright and may lead to prosecution or civil proceedings.
City of Sunderland. Licence No. 100018385. Date: 2025

***All Dimensions shown are Indicative,
Start and End point to be confirmed by
Engineer on site.**

KEY



Proposed works location.
Approximate works area: 353m²
Surfacing Material: DBM

Sunderland City Council

Transport and Infrastructure,
Economy and Place
Plater Way
City Hall
Sunderland
SR1 3AA
Telephone: 0191 520 5555
Web: www.sunderland.gov.uk

PROJECT

HIGHWAY MAINTENANCE PROGRAMME 2025/2026

TITLE

MARDALE STREET PHASE 1

WARD

HETTON

PROJECT LEADER

G. CARR

DRAWN BY

GS

CHECKED BY

T.Smith

APPROVED BY

T.Smith

DATE

01/2022

SCALE

1:1000

SHEET SIZE

A4

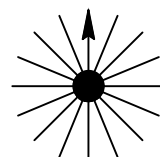
DRAWING No.

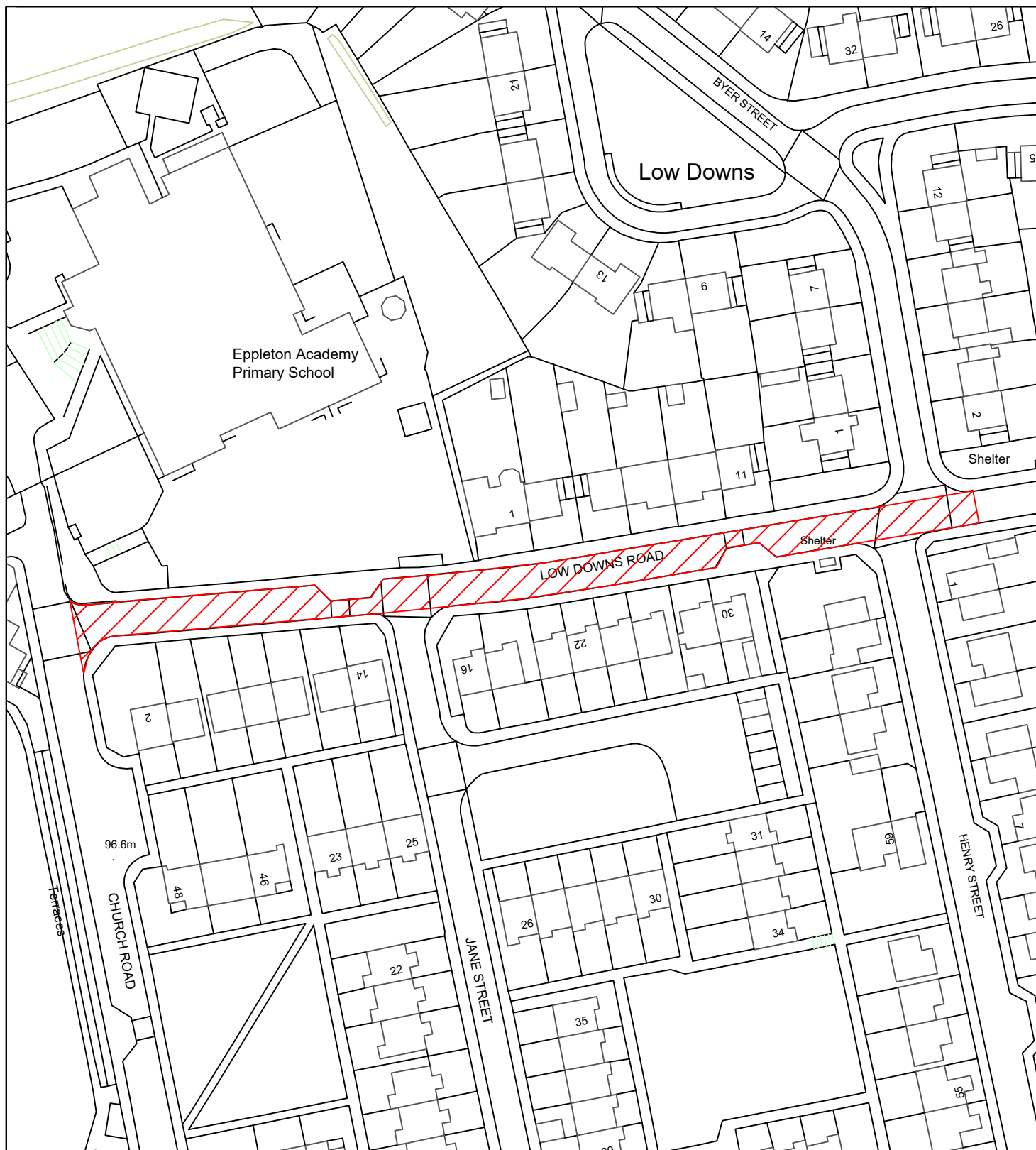
10/HM/202526/002

REVISION

0

NORTH






Reproduced from the Ordnance Survey mapping with the permission of the Controller of Her Majesty's Stationary Office © Crown Copyright. Unauthorised reproduction infringes Crown Copyright and may lead to prosecution or civil proceedings.
City of Sunderland. Licence No. 100018385. Date: 2025

***All Dimensions shown are Indicative,
Start and End point to be confirmed by
Engineer on site.**

KEY

 Proposed works location.
Approximate works area: 1000m²
Surfacing Material: DBM

Sunderland City Council

Transport and Infrastructure,
Economy and Place
Plater Way
City Hall
Sunderland
SR1 3AA
Telephone: 0191 520 5555
Web: www.sunderland.gov.uk

PROJECT

HIGHWAY MAINTENANCE PROGRAMME 2025/2026

TITLE

LOW DOWNS ROAD

WARD

HETTON

PROJECT LEADER

G. CARR

DRAWN BY

GS

CHECKED BY

T.Smith

APPROVED BY

T.Smith

DATE

02/2024

SCALE

1:1000

SHEET SIZE

A4

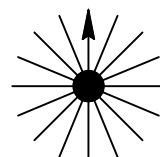
DRAWING No.

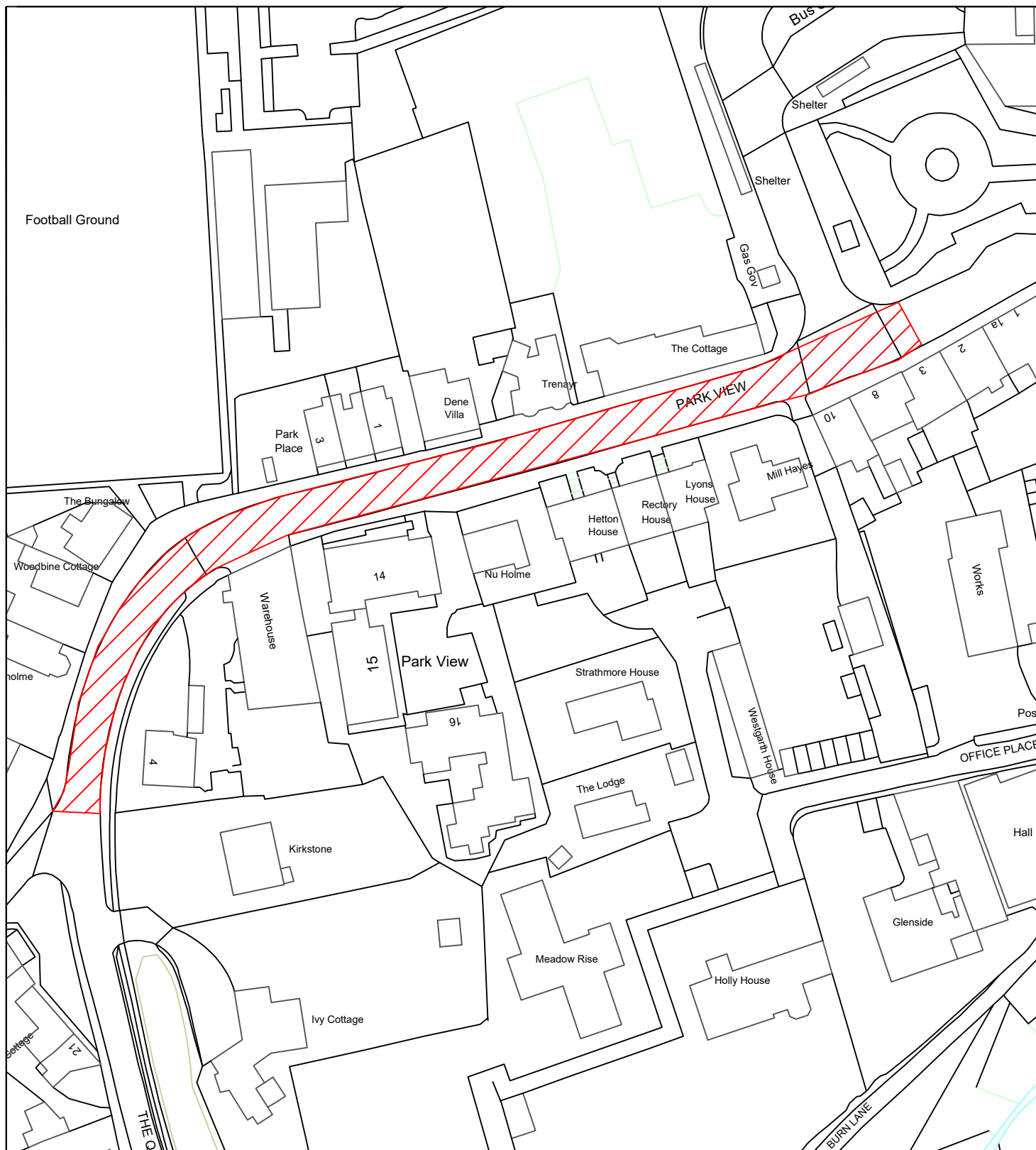
10/HM/202526/003

REVISION

0

NORTH






Reproduced from the Ordnance Survey mapping with the permission of the Controller of Her Majesty's Stationary Office © Crown Copyright. Unauthorised reproduction infringes Crown Copyright and may lead to prosecution or civil proceedings.
City of Sunderland. Licence No. 100018385. Date: 2025

***All Dimensions shown are Indicative,
Start and End point to be confirmed by
Engineer on site.**

KEY

 Proposed works location.
Approximate works area: 1437m²
Surfacing Material: DBM

**Sunderland
City Council**

Transport and Infrastructure,
Economy and Place
Plater Way
City Hall
Sunderland
SR1 3AA
Telephone: 0191 520 5555
Web: www.sunderland.gov.uk

PROJECT

HIGHWAY MAINTENANCE PROGRAMME 2025/2026

TITLE

PARK VIEW

WARD

HETTON

PROJECT LEADER

G. CARR

DRAWN BY

GS

CHECKED BY

T.Smith

APPROVED BY

T.Smith

DATE

02/2024

SCALE

1:1000

SHEET SIZE

A4

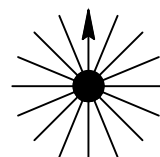
DRAWING No.

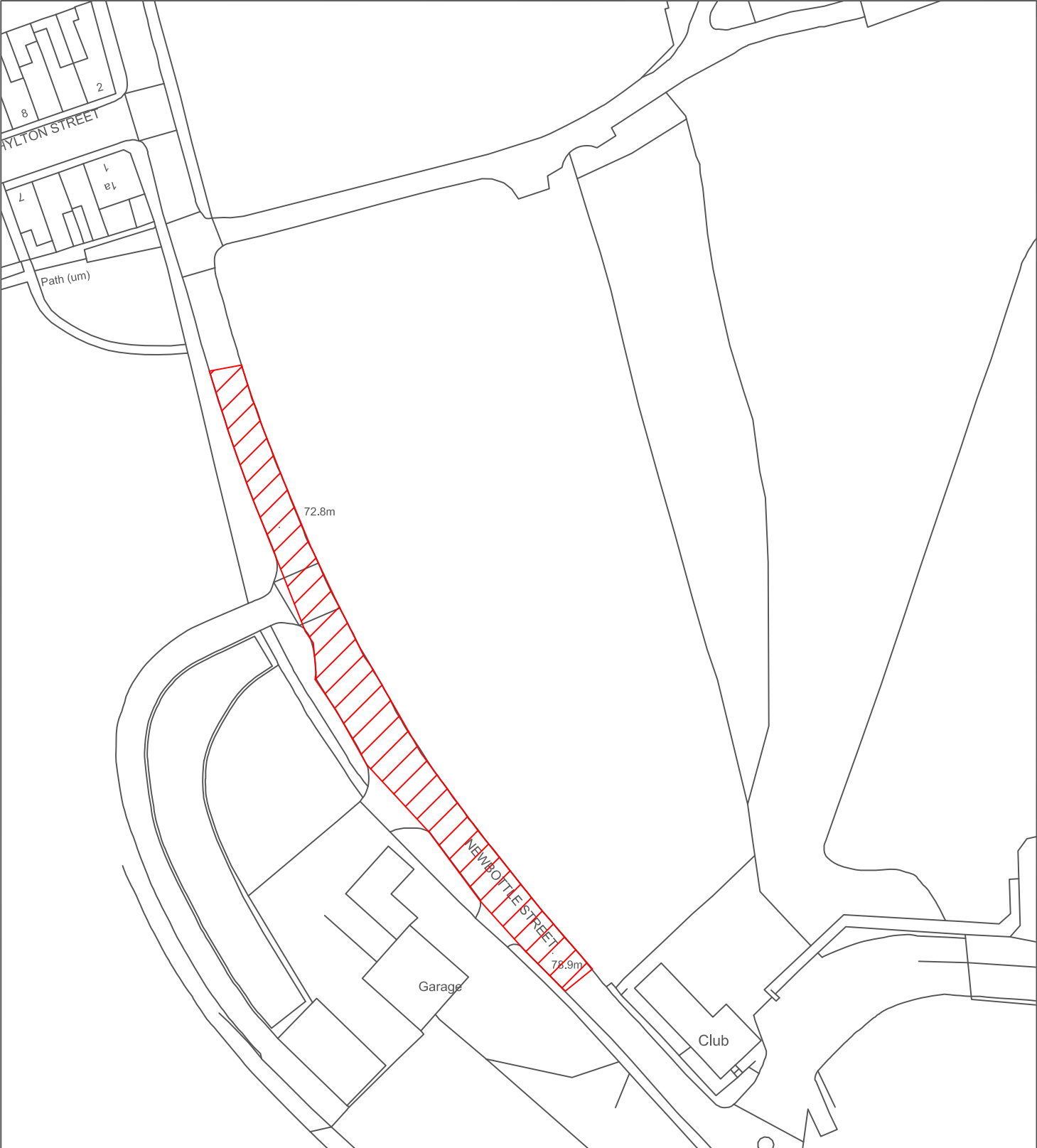
10/HM/202526/004

REVISION

0

NORTH





Reproduced from the Ordnance Survey mapping with the permission of the Controller of Her Majesty's Stationary Office © Crown Copyright. Unauthorised reproduction infringes Crown Copyright and may lead to prosecution or civil proceedings.
City of Sunderland. Licence No. 100018385. Date: 2024

*All Dimensions shown are Indicative, Start and End point to be confirmed by Engineer on site.

KEY

Proposed works location.
Approximate works area: 1013m²
Surfacing Material: DBM

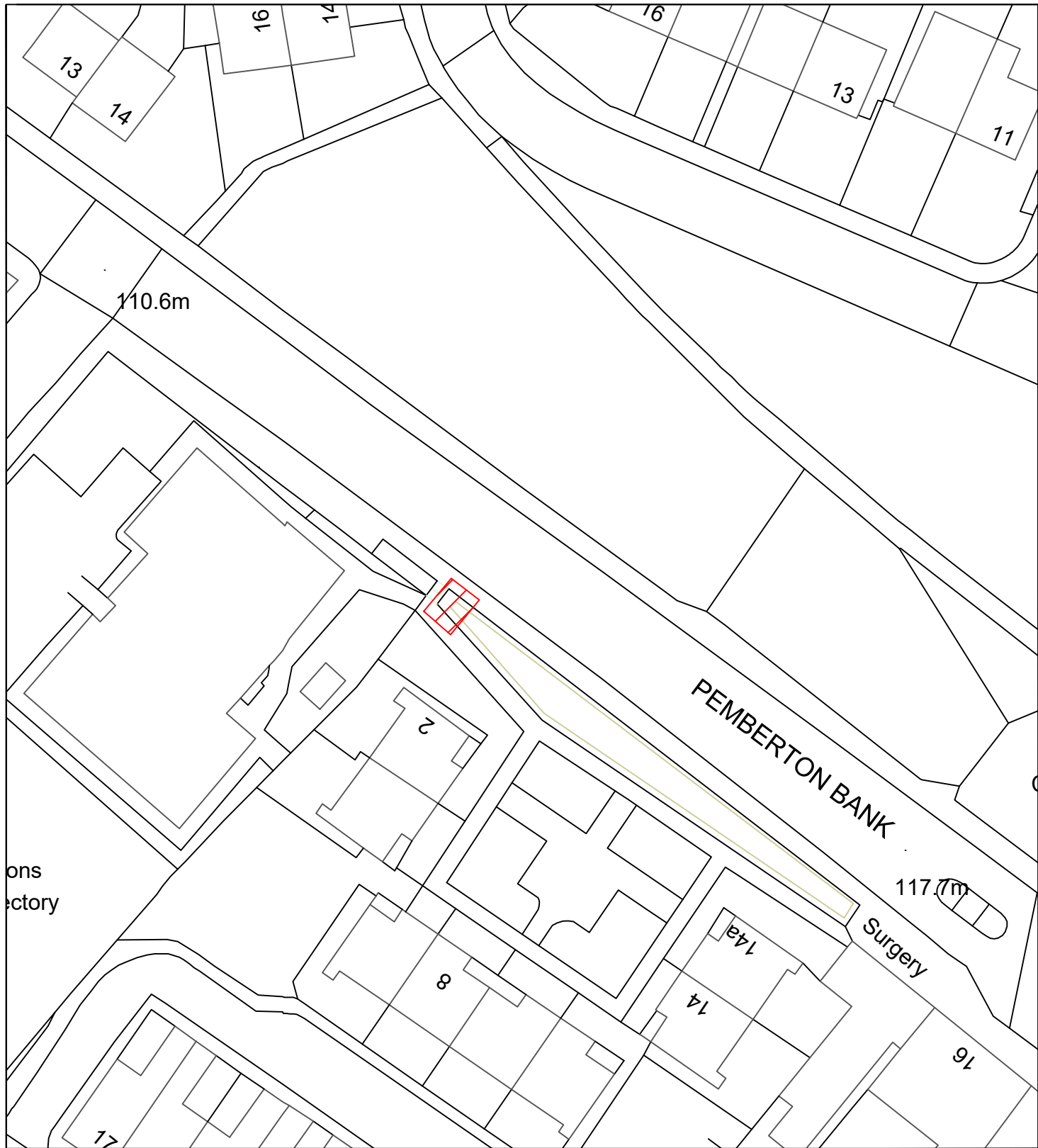
Sunderland City Council

Infrastructure and Transportation,
City Development,
Plater Way
City Hall
Sunderland
SR1 3AA
Telephone: 0191 520 5555
Web: www.sunderland.gov.uk

PROJECT


HIGHWAY MAINTENANCE PROGRAMME 2025/2026

TITLE			WARD			
A182 NEWBOTTLE STREET			HOUGHTON / COPTHILL			
PROJECT LEADER			NORTH 			
G. CARR						
DRAWN BY		CHECKED BY				APPROVED BY
GS		T.SMITH				-
DATE		SCALE				SHEET SIZE
02/24		1:1000	A4			
DRAWING No.			REVISION			
10/HM/202526/005			0			



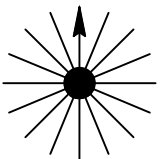
Reproduced from the Ordnance Survey mapping with the permission of the Controller of Her Majesty's Stationary Office © Crown Copyright. Unauthorised reproduction infringes Crown Copyright and may lead to prosecution or civil proceedings.
City of Sunderland. Licence No. 100018385. Date: 2025

*All Dimensions shown are Indicative,
Start and End point to be confirmed by
Engineer on site.

KEY
 Proposed works location.
Approximate works area: 14m²
Surfacing Material:

<div>Sunderland City Council</div> <div>Transport and Infrastructure, Economy and Place Plater Way City Hall Sunderland SR1 3AA Telephone: 0191 520 5555 Web: www.sunderland.gov.uk</div>	PROJECT HIGHWAY MAINTENANCE PROGRAMME 2025/2026		
	TITLE HIGH STREET EASINGTON LANE		WARD HETTON
	PROJECT LEADER G. CARR		
	DRAWN BY GS	CHECKED BY T.Smith	APPROVED BY T.Smith
	DATE 01/2024	SCALE 1:500	SHEET SIZE A4
	DRAWING No. 10/HM/202526/006		REVISION 0

NORTH





Reproduced from the Ordnance Survey mapping with the permission of the Controller of Her Majesty's Stationary Office © Crown Copyright. Unauthorised reproduction infringes Crown Copyright and may lead to prosecution or civil proceedings.
City of Sunderland. Licence No. 100018385. Date: 2025

*All Dimensions shown are Indicative,
Start and End point to be confirmed by
Engineer on site.

KEY



Proposed works location.
Approximate works area: 1329m²
Surfacing Material: DBM

Sunderland City Council

Transport and Infrastructure,
Economy and Place
Plater Way
City Hall
Sunderland
SR1 3AA
Telephone: 0191 520 5555
Web: www.sunderland.gov.uk

PROJECT

HIGHWAY MAINTENANCE PROGRAMME 2025/2026

TITLE

A182 PHILADELPHIA LANE (MILL TERRACE)

WARD

SHINEY ROW

PROJECT LEADER

G. CARR

DRAWN BY

GS

CHECKED BY

T.Smith

APPROVED BY

T.Smith

DATE

01/24

SCALE

1:2000

SHEET SIZE

A4

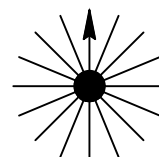
DRAWING No.

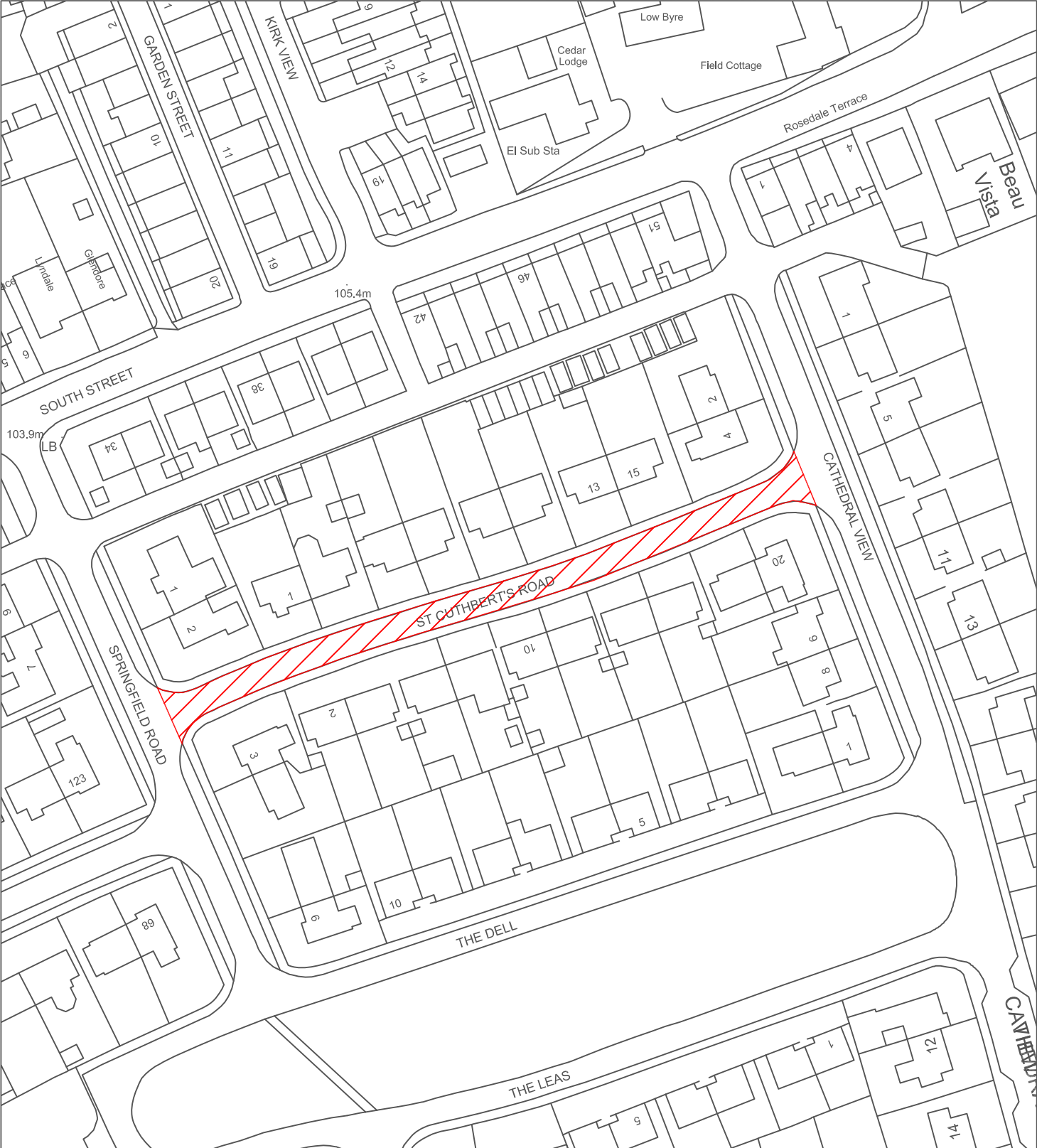
10/HM/202526/007

REVISION

0

NORTH




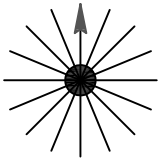


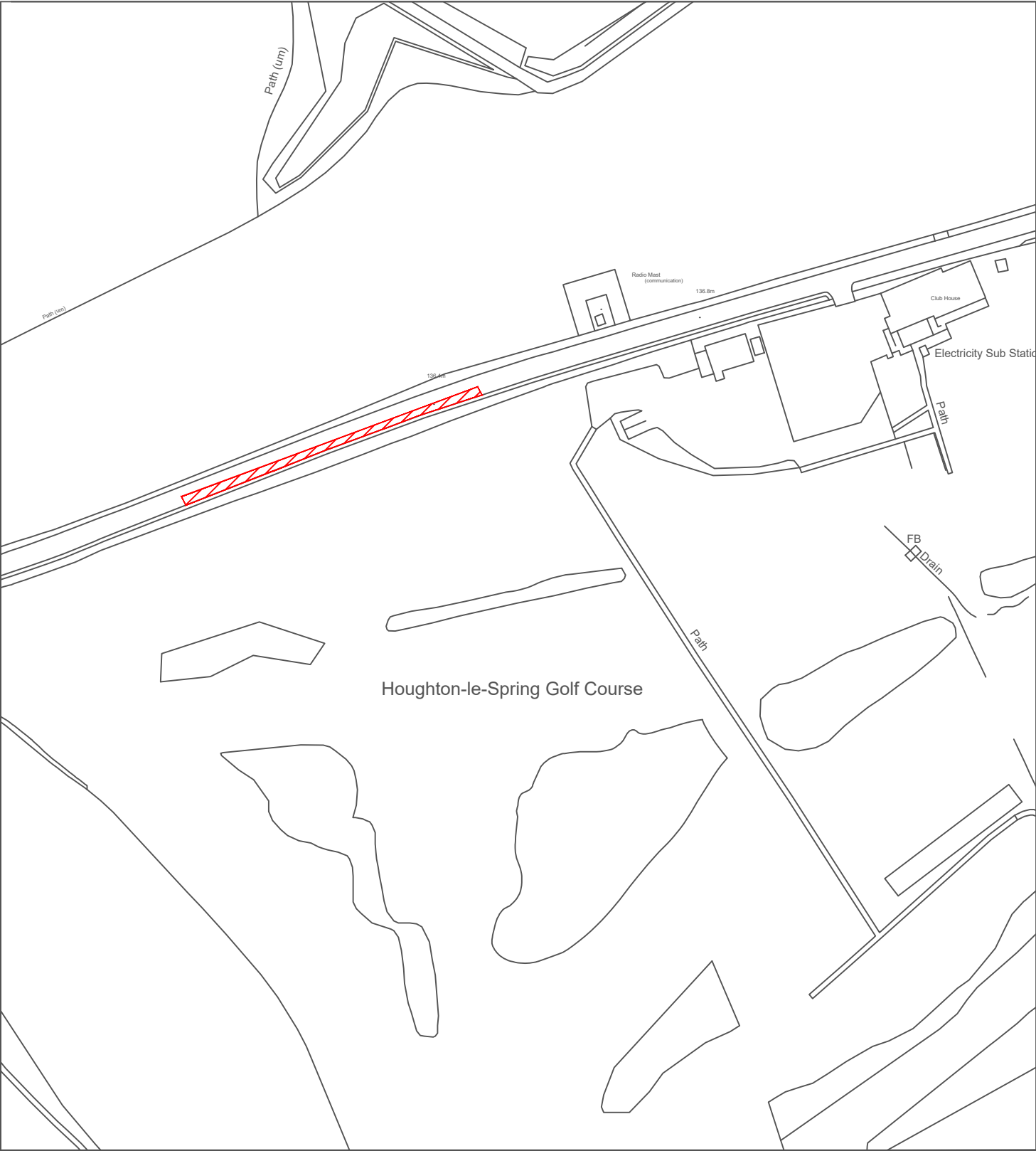
Reproduced from the Ordnance Survey mapping with the permission of the Controller of Her Majesty's Stationary Office © Crown Copyright. Unauthorised reproduction infringes Crown Copyright and may lead to prosecution or civil proceedings.
City of Sunderland. Licence No. 100018385. Date: 2024

*All Dimensions shown are Indicative,
Start and End point to be confirmed by
Engineer on site.

KEY

 Proposed works location.
Approximate works area: 650m²
Surfacing Material: DBM


<div>Sunderland City Council</div> <div>Infrastructure and Transportation, City Development, Plater Way City Hall Sunderland SR1 3AA Telephone: 0191 520 5555 Web: www.sunderland.gov.uk</div>	PROJECT HIGHWAY MAINTENANCE PROGRAMME 2025/2026		
	TITLE ST CUTHBERTS ROAD		WARD COPT HILL
	PROJECT LEADER G. CARR		<div>NORTH</div> 
	DRAWN BY GS	CHECKED BY T.SMITH	
	DATE 12/24	SCALE 1:1000	
	DRAWING No. 10/HM/202526/038		
APPROVED BY -		SHEET SIZE A4	
REVISION 0			


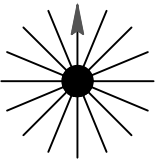


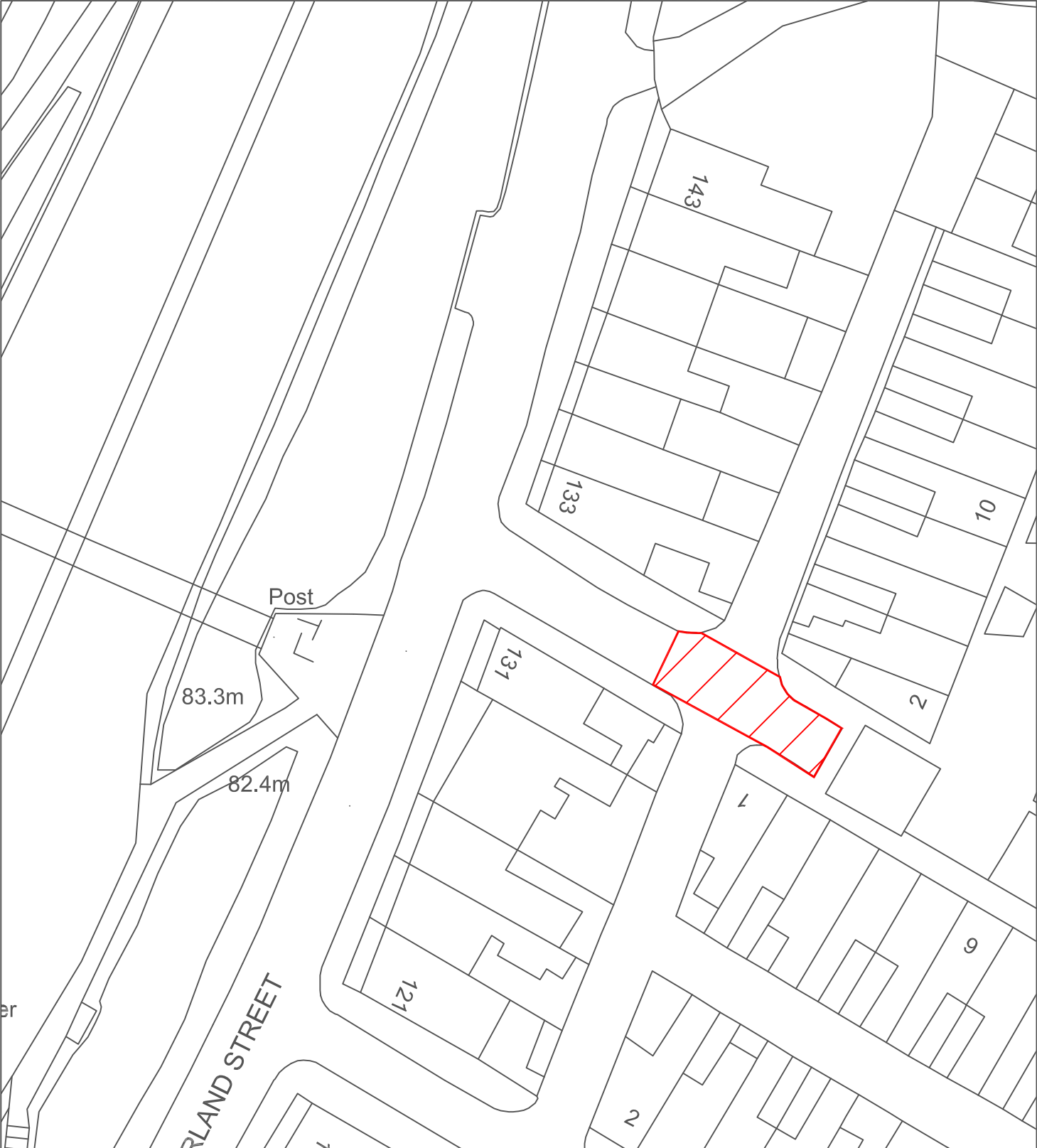
Reproduced from the Ordnance Survey mapping with the permission of the Controller of Her Majesty's Stationary Office © Crown Copyright. Unauthorised reproduction infringes Crown Copyright and may lead to prosecution or civil proceedings.
City of Sunderland. Licence No. 100018385. Date: 2024

*All Dimensions shown are Indicative, Start and End point to be confirmed by Engineer on site.

KEY


 Proposed works location.
Approximate works area: 500m²
Surfacing Material: DBM

 Transport and Infrastructure, City Development, Plater Way City Hall Sunderland SR1 3AA Telephone: 0191 520 5555 Web: www.sunderland.gov.uk	PROJECT HIGHWAY MAINTENANCE PROGRAMME 2025/2026		
	TITLE B1404 GILLAS LANE		WARD COPT HILL
	PROJECT LEADER G. CARR		NORTH 
	DRAWN BY GS	CHECKED BY T.SMITH	
	DATE 02/25	SCALE 1:500	
	DRAWING No. 10/HM/202526/039		
APPROVED BY T.SMITH		SHEET SIZE A4	
REVISION 0			



Reproduced from the Ordnance Survey mapping with the permission of the Controller of Her Majesty's Stationary Office © Crown Copyright. Unauthorised reproduction infringes Crown Copyright and may lead to prosecution or civil proceedings.
City of Sunderland. Licence No. 100018385. Date: 2024

*All Dimensions shown are Indicative,
Start and End point to be confirmed by
Engineer on site.

KEY
 Proposed works location.
Approximate works area: 110m²
Surfacing Material: DBM

Sunderland City Council

Infrastructure and Transportation,
City Development,
Plater Way
City Hall
Sunderland
SR1 3AA
Telephone: 0191 520 5555
Web: www.sunderland.gov.uk

PROJECT


HIGHWAY MAINTENANCE PROGRAMME 2025/2026

TITLE		WARD	
BALFOUR STREET		COPT HILL	
PROJECT LEADER		<div>NORTH</div> 	
G. CARR			
DRAWN BY	CHECKED BY		
GS	T.SMITH		
DATE	SCALE		
12/24	1:1000	APPROVED BY	
		-	
		SHEET SIZE	
		A4	
DRAWING No.		REVISION	
10/HM/202526/040		0	



Reproduced from the Ordnance Survey mapping with the permission of the Controller of Her Majesty's Stationary Office © Crown Copyright. Unauthorised reproduction infringes Crown Copyright and may lead to prosecution or civil proceedings.
City of Sunderland. Licence No. 100018385. Date: 2024

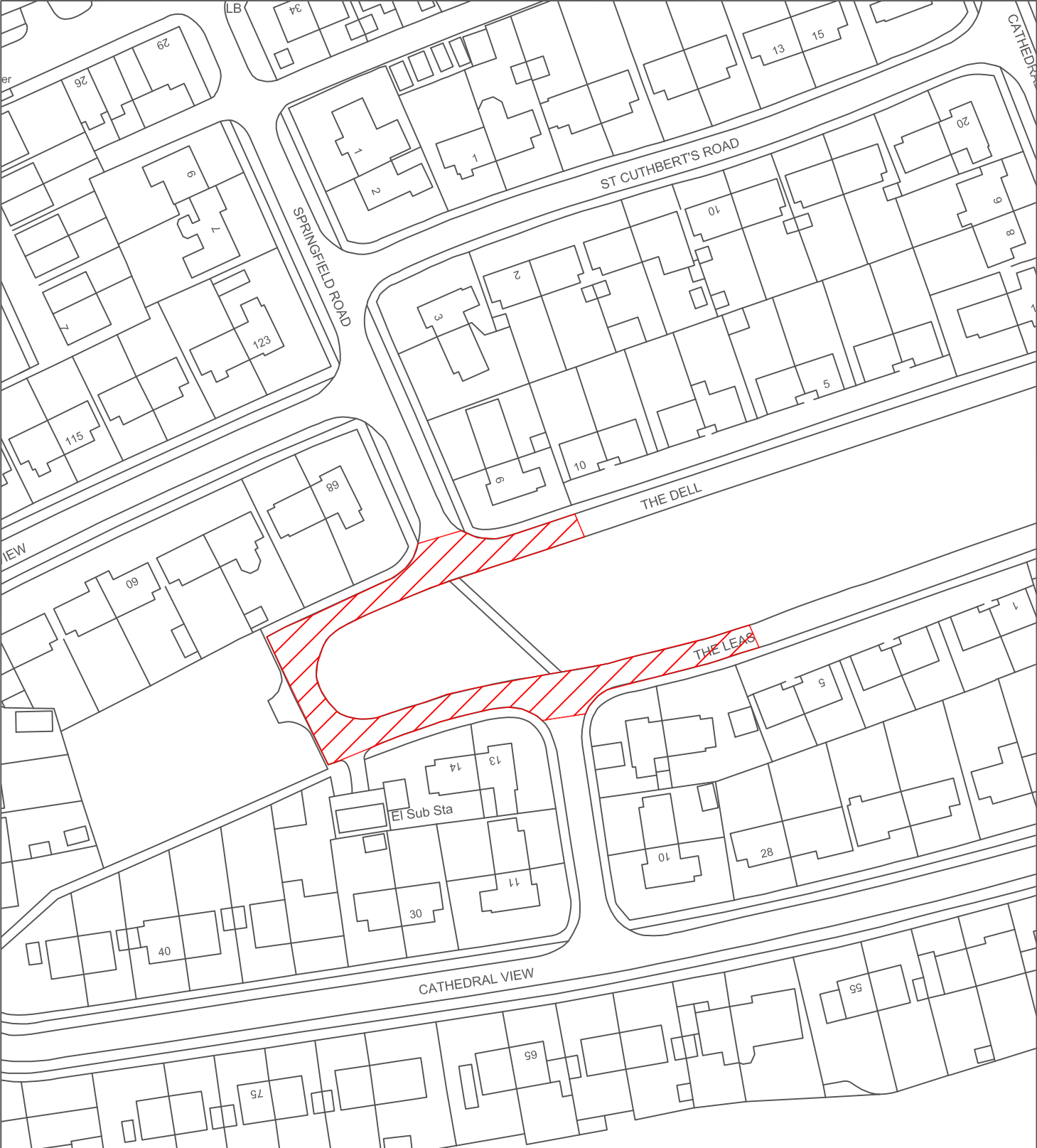
*All Dimensions shown are Indicative,
Start and End point to be confirmed by
Engineer on site.

KEY
 Proposed works location.
Approximate works area: 246m²
Surfacing Material: DBM




Infrastructure and Transportation,
City Development,
Plater Way
City Hall
Sunderland
SR1 3AA
Telephone: 0191 520 5555
Web: www.sunderland.gov.uk

PROJECT HIGHWAY MAINTENANCE PROGRAMME 2025/2026				
TITLE SUNDERLAND STREET EAST BACK		WARD COPT HILL		
PROJECT LEADER G. CARR		<div>NORTH</div> 		
DRAWN BY GS	CHECKED BY T.SMITH			APPROVED BY -
DATE 11/24	SCALE 1:500			SHEET SIZE A4
DRAWING No. 10/HM/202526/041				REVISION 0



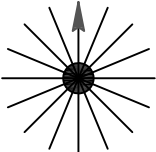
Reproduced from the Ordnance Survey mapping with the permission of the Controller of Her Majesty's Stationary Office © Crown Copyright. Unauthorised reproduction infringes Crown Copyright and may lead to prosecution or civil proceedings.
City of Sunderland. Licence No. 100018385. Date: 2024

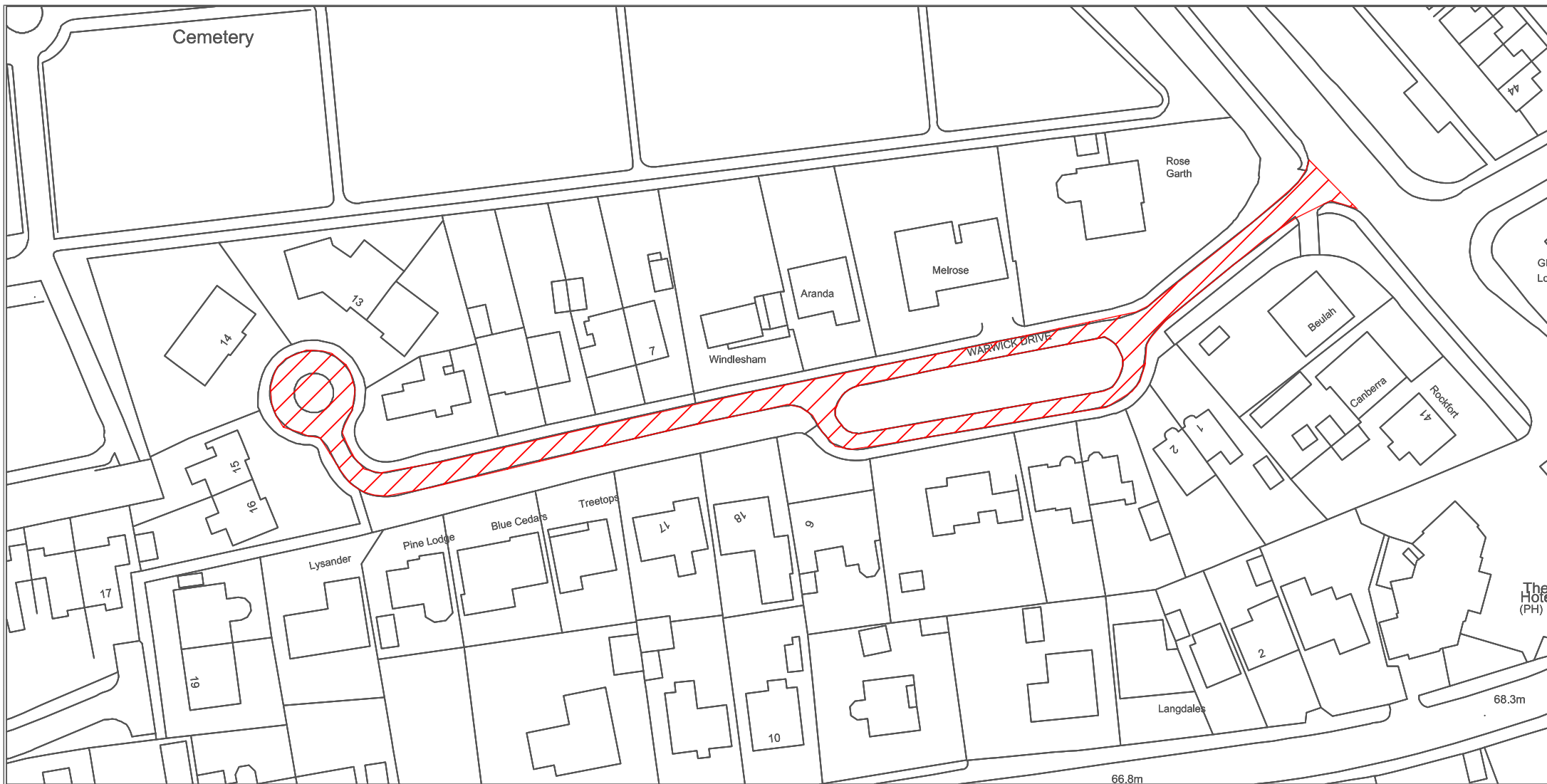
*All Dimensions shown are Indicative,
Start and End point to be confirmed by
Engineer on site.

KEY
 Proposed works location.
Approximate works area: 872m²
Surfacing Material: DBM



Infrastructure and Transportation,
City Development,
Plater Way
City Hall
Sunderland
SR1 3AA
Telephone: 0191 520 5555
Web: www.sunderland.gov.uk

PROJECT HIGHWAY MAINTENANCE PROGRAMME 2025/2026				
TITLE THE LEAS AND THE DELL		WARD COPT HILL		
PROJECT LEADER G. CARR		<div>NORTH</div> 		
DRAWN BY GS	CHECKED BY T.SMITH			APPROVED BY -
DATE 12/24	SCALE 1:1000			SHEET SIZE A4
DRAWING No. 10/HM/202526/042				REVISION 0



**Sunderland
City Council**

Infrastructure and Transportation,
City Development,
Plater Way
City Hall
Sunderland
SR1 3AA
Telephone: 0191 520 5555
Web: www.sunderland.gov.uk

PROJECT

HIGHWAY MAINTENANCE PROGRAMME 2023/2024

TITLE

WARWICK DRIVE

WARD

COPT HILL

PROJECT LEADER

G. CARR

DRAWN BY

GS

CHECKED BY

T. SMITH

APPROVED BY

-

DATE

12 / 24

SCALE

1:1000

SHEET SIZE

A4

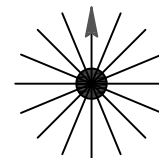
DRAWING No.

10/HM/202526/043

REVISION

0

NORTH



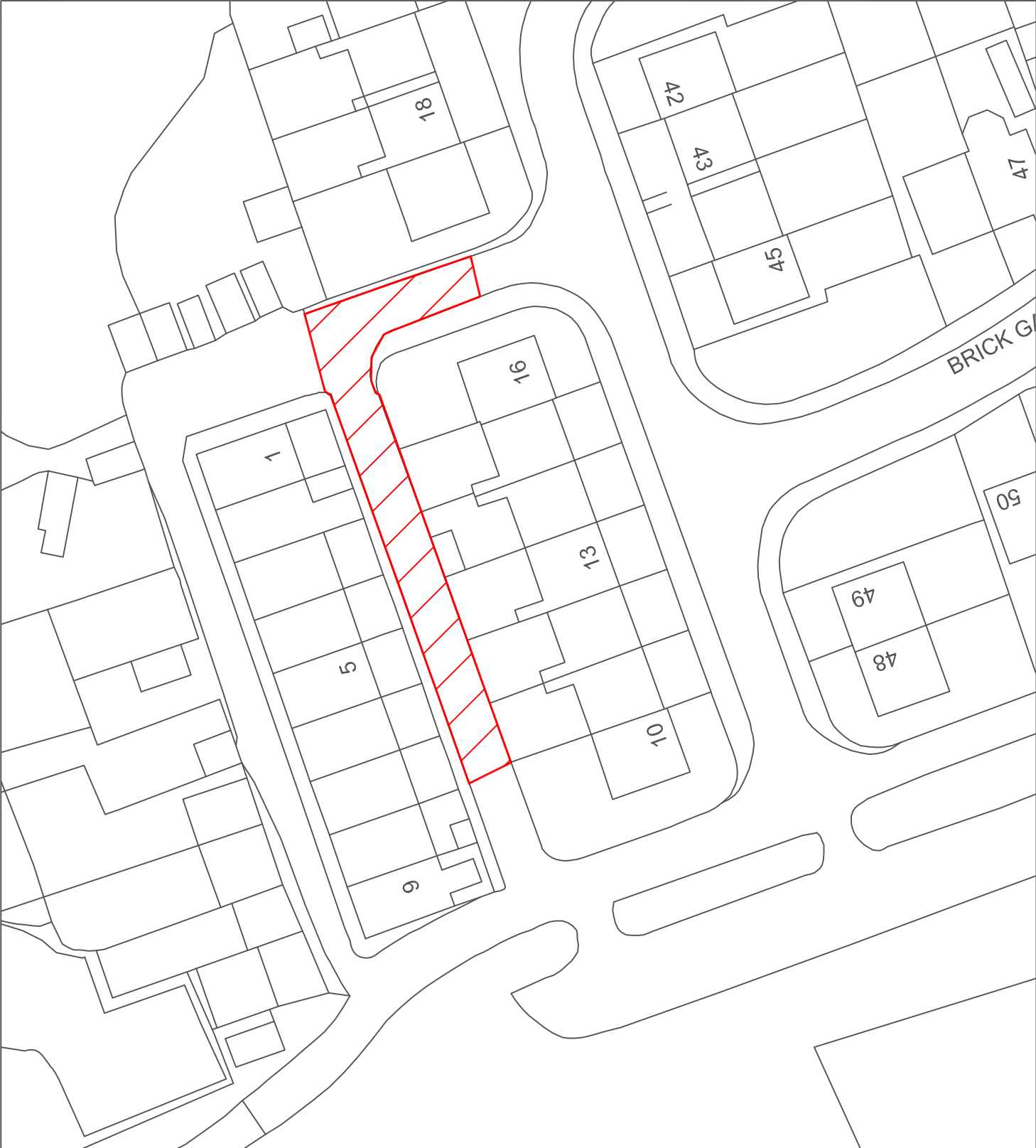
KEY



PROPOSED WORKS LOCATION.
APPROXIMATE WORKS AREA: 1704M²
SURFACING MATERIAL: DBM


*All Dimensions shown are Indicative,
Start and End point to be confirmed by
Engineer on site.

Reproduced from the Ordnance Survey mapping with the permission
of the Controller of Her Majesty's Stationary Office © Crown
Copyright. Unauthorised reproduction infringes Crown Copyright and
may lead to prosecution or civil proceedings.
City of Sunderland. Licence No. 100018385. Date: 2023



Reproduced from the Ordnance Survey mapping with the permission of the Controller of Her Majesty's Stationary Office © Crown Copyright. Unauthorised reproduction infringes Crown Copyright and may lead to prosecution or civil proceedings.
City of Sunderland. Licence No. 100018385. Date: 2024

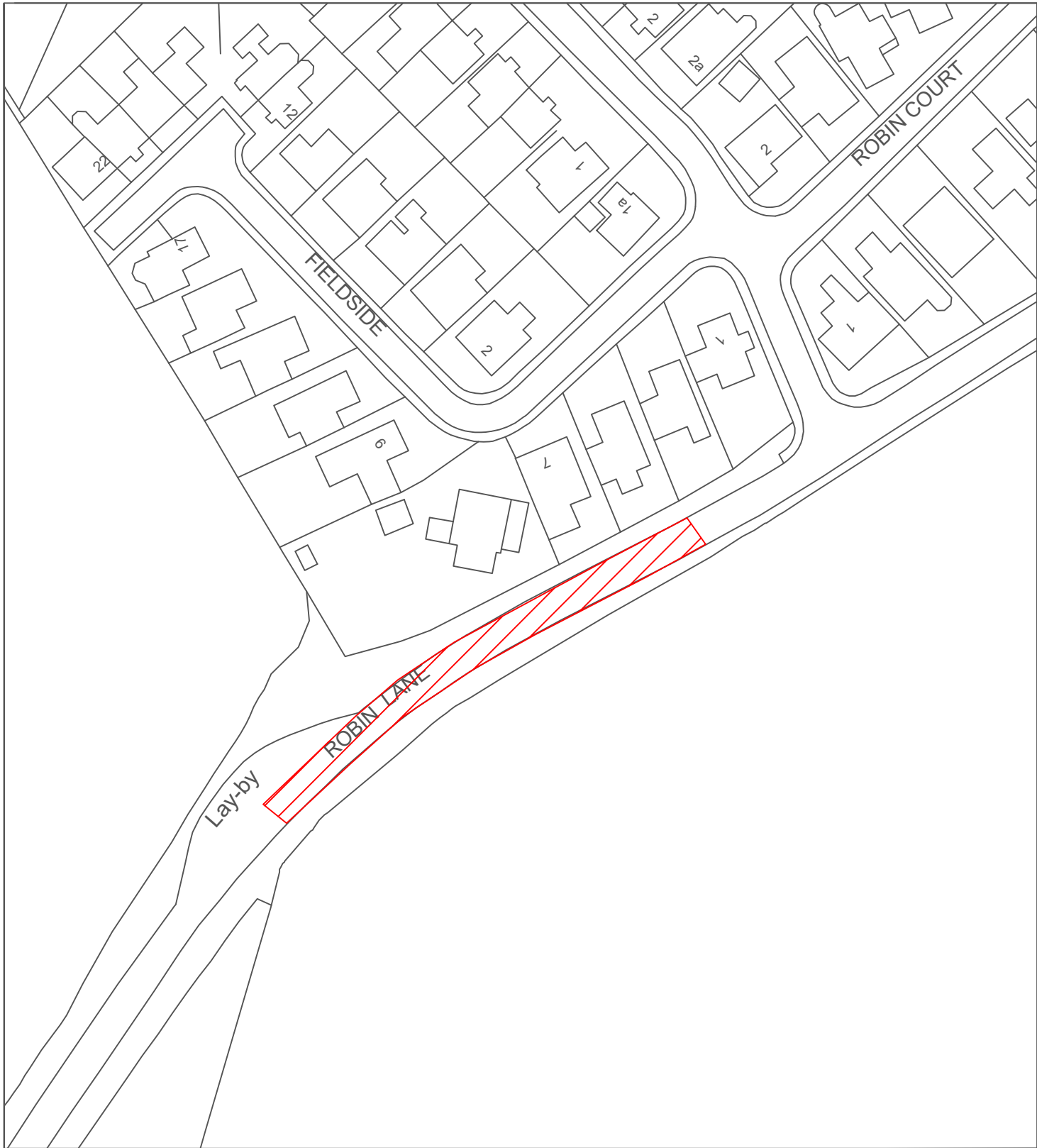
*All Dimensions shown are Indicative, Start and End point to be confirmed by Engineer on site.

KEY
 Proposed works location.
Approximate works area: 249m²
Surfacing Material: DBM

Sunderland City Council


Infrastructure and Transportation,
City Development,
Plater Way
City Hall
Sunderland
SR1 3AA
Telephone: 0191 520 5555
Web: www.sunderland.gov.uk

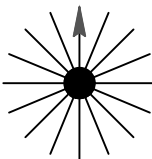
PROJECT HIGHWAY MAINTENANCE PROGRAMME 2025/2026				
TITLE BRICKGARTH		WARD HETTON		
PROJECT LEADER G. CARR		<div>NORTH</div> 		
DRAWN BY GS	CHECKED BY T.SMITH			APPROVED BY -
DATE 01/24	SCALE 1:500			SHEET SIZE A4
DRAWING No. 10/HM/202526/044				REVISION 0

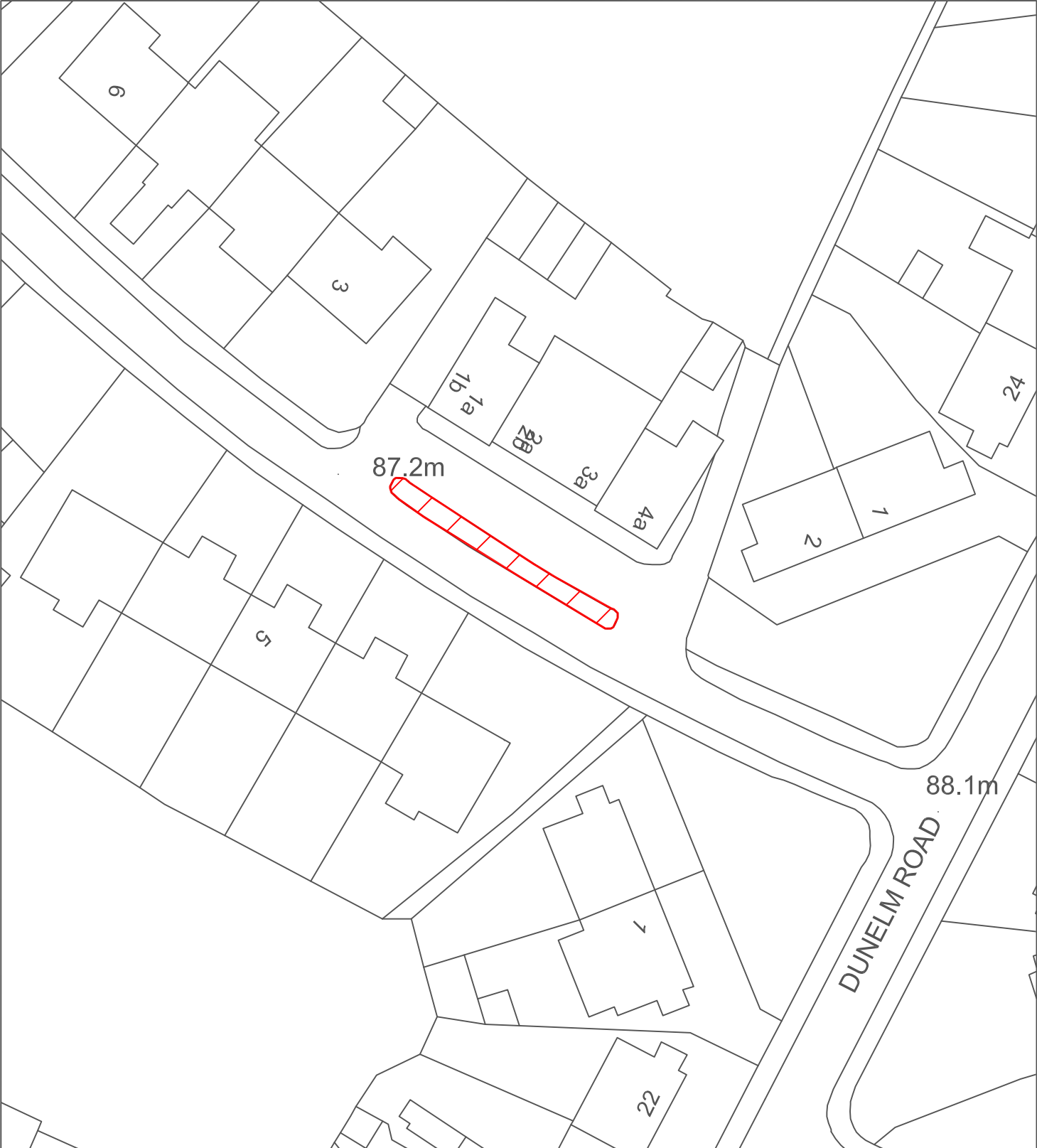


Reproduced from the Ordnance Survey mapping with the permission of the Controller of Her Majesty's Stationary Office © Crown Copyright. Unauthorised reproduction infringes Crown Copyright and may lead to prosecution or civil proceedings.
City of Sunderland. Licence No. 100018385. Date: 2024

*All Dimensions shown are Indicative, Start and End point to be confirmed by Engineer on site.

KEY
 Proposed works location.
Approximate works area: 572m²
Surfacing Material: DBM


<div><div>Sunderland City Council</div><div>Transport and Infrastructure, City Development, Plater Way City Hall Sunderland SR1 3AA Telephone: 0191 520 5555 Web: www.sunderland.gov.uk</div></div>	PROJECT HIGHWAY MAINTENANCE PROGRAMME 2025/2026		
	TITLE ROBIN LANE PHASE 2		WARD HETTON
	PROJECT LEADER G. CARR		<div>NORTH </div>
	DRAWN BY GS	CHECKED BY T.SMITH	
	DATE 02/25	SCALE 1:1000	
	DRAWING No. 10/HM/202526/045		
APPROVED BY T.SMITH		SHEET SIZE A4	
		REVISION 0	


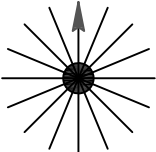


Reproduced from the Ordnance Survey mapping with the permission of the Controller of Her Majesty's Stationary Office © Crown Copyright. Unauthorised reproduction infringes Crown Copyright and may lead to prosecution or civil proceedings.
City of Sunderland. Licence No. 100018385. Date: 2024

*All Dimensions shown are Indicative, Start and End point to be confirmed by Engineer on site.

KEY


 Proposed works location.
Approximate works area: 44m²
Surfacing Material: DBM

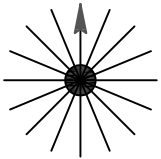
 Infrastructure and Transportation, City Development, Plater Way City Hall Sunderland SR1 3AA Telephone: 0191 520 5555 Web: www.sunderland.gov.uk	PROJECT HIGHWAY MAINTENANCE PROGRAMME 2025/2026			
	TITLE DEVON STREET		WARD HETTON	
	PROJECT LEADER G. CARR			
	DRAWN BY GS	CHECKED BY T.SMITH		
	DATE 01/24	SCALE 1:500		
	DRAWING No. 10/HM/202526/046			
APPROVED BY -		SHEET SIZE A4		
REVISION 0				

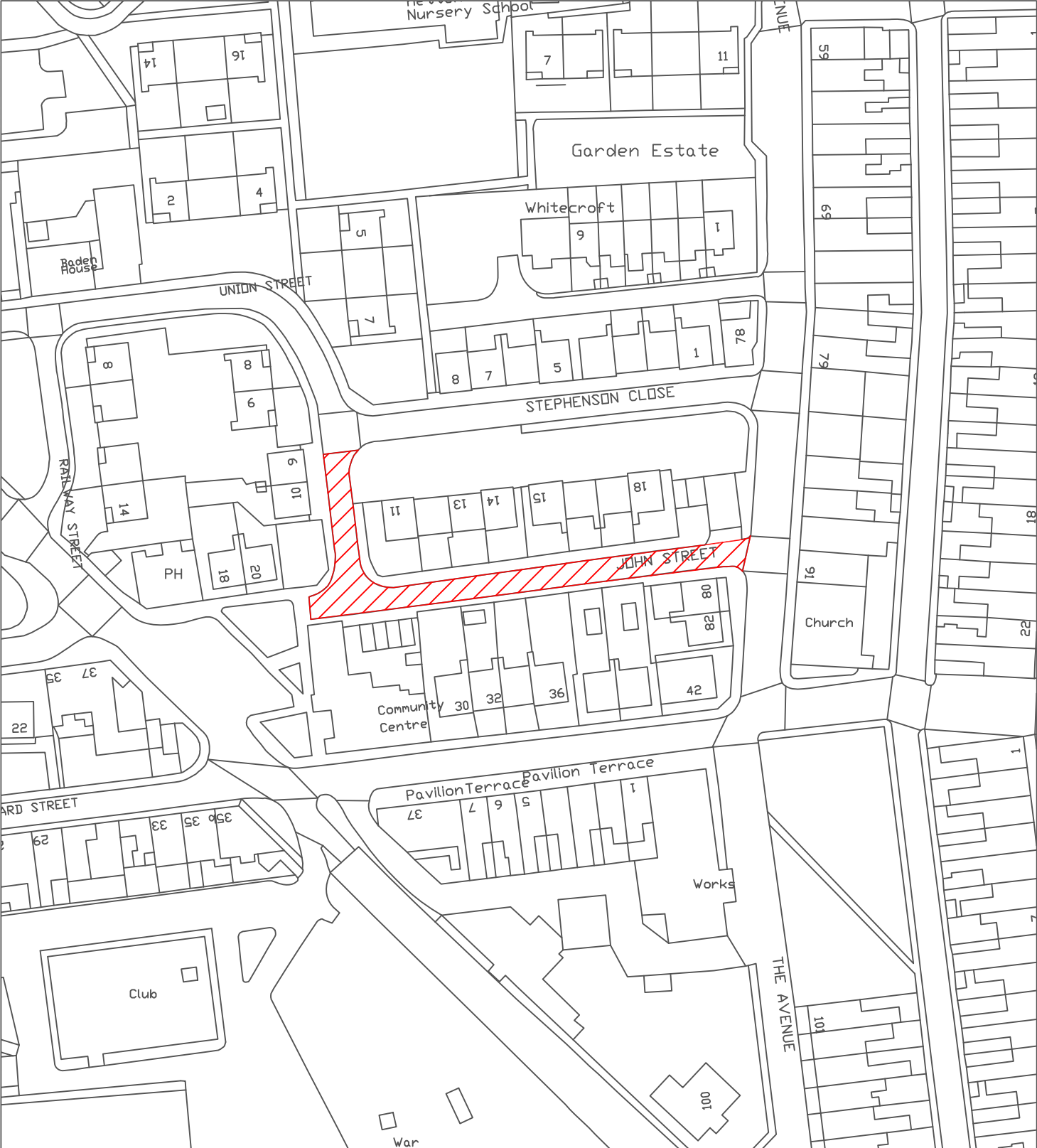


Reproduced from the Ordnance Survey mapping with the permission of the Controller of Her Majesty's Stationary Office © Crown Copyright. Unauthorised reproduction infringes Crown Copyright and may lead to prosecution or civil proceedings.
City of Sunderland. Licence No. 100018385. Date: 2024

*All Dimensions shown are Indicative,
Start and End point to be confirmed by
Engineer on site.

KEY
 Proposed works location.
Approximate works area: 148m²
Surfacing Material: HRA


<div>Sunderland City Council</div> <div>Infrastructure and Transportation, City Development, Plater Way City Hall Sunderland SR1 3AA Telephone: 0191 520 5555 Web: www.sunderland.gov.uk</div>	PROJECT HIGHWAY MAINTENANCE PROGRAMME 2025/2026		
	TITLE DORSET STREET		WARD HETTON
	PROJECT LEADER G. CARR		<div>NORTH</div> 
	DRAWN BY GS	CHECKED BY T.SMITH	
	DATE 9/24	SCALE 1:500	
	DRAWING No. 10/HM/202526/047		
APPROVED BY -		SHEET SIZE A4	
REVISION 0			



Reproduced from the Ordnance Survey mapping with the permission of the Controller of Her Majesty's Stationary Office © Crown Copyright. Unauthorised reproduction infringes Crown Copyright and may lead to prosecution or civil proceedings.
City of Sunderland. Licence No. 100018385. Date: 2024

*All Dimensions shown are Indicative,
Start and End point to be confirmed by
Engineer on site.

KEY

 Proposed works location.
Approximate works area: 480m²
Surfacing Material: DBM

<div>Sunderland City Council</div> <div>Infrastructure and Transportation, City Development, Plater Way City Hall Sunderland SR1 3AA Telephone: 0191 520 5555 Web: www.sunderland.gov.uk</div>	PROJECT HIGHWAY MAINTENANCE PROGRAMME 2025/2026		
	TITLE JOHN STREET		WARD HETTON
	PROJECT LEADER G. CARR		<div>NORTH</div> 
	DRAWN BY J.E.	CHECKED BY T.SMITH	
	DATE 01/24	SCALE 1:500	
	DRAWING No. 10/HM/202526/048		
APPROVED BY -		SHEET SIZE A4	
REVISION 0			



Reproduced from the Ordnance Survey mapping with the permission of the Controller of Her Majesty's Stationary Office © Crown Copyright. Unauthorised reproduction infringes Crown Copyright and may lead to prosecution or civil proceedings.
City of Sunderland. Licence No. 100018385. Date: 2025

*All Dimensions shown are Indicative,
Start and End point to be confirmed by
Engineer on site.

KEY



Proposed works location.
Approximate works area: 524m²
Surfacing Material: DBM

Sunderland City Council

Transport and Infrastructure,
Economy and Place
Plater Way
City Hall
Sunderland
SR1 3AA
Telephone: 0191 520 5555
Web: www.sunderland.gov.uk

PROJECT

HIGHWAY MAINTENANCE PROGRAMME 2025/2026

TITLE

LAMBTON DRIVE PHASE 1

WARD

HETTON

PROJECT LEADER

G. CARR

DRAWN BY

GS

CHECKED BY

T.Smith

APPROVED BY

T.Smith

DATE

03/25

SCALE

1:1000

SHEET SIZE

A4

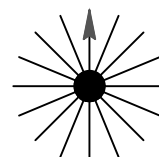
DRAWING No.

10/HM/202526/049

REVISION

0

NORTH






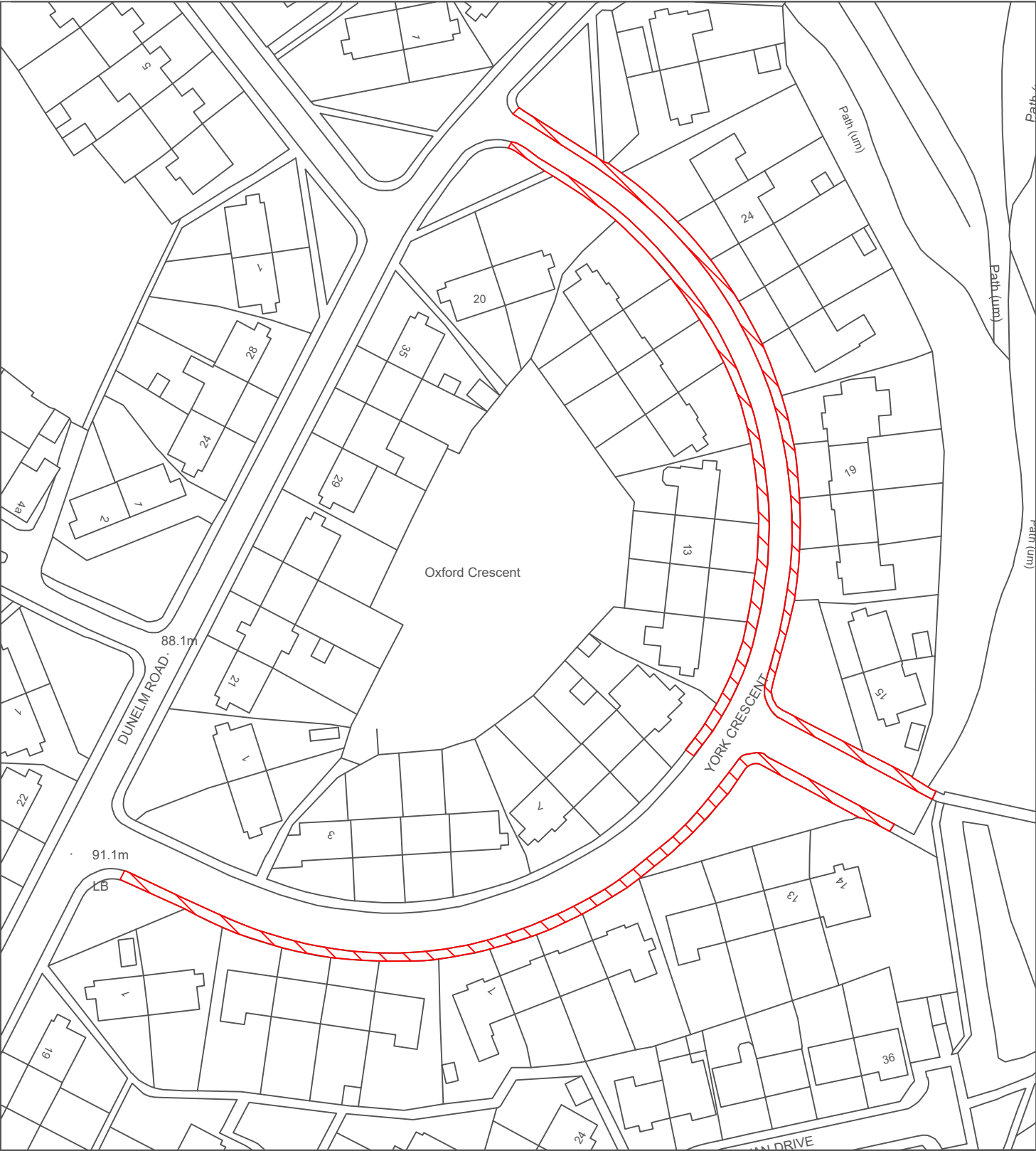
Reproduced from the Ordnance Survey mapping with the permission of the Controller of Her Majesty's Stationary Office © Crown Copyright. Unauthorised reproduction infringes Crown Copyright and may lead to prosecution or civil proceedings.
City of Sunderland. Licence No. 100018385. Date: 2024

*All Dimensions shown are Indicative,
Start and End point to be confirmed by
Engineer on site.

KEY

 Proposed works location.
Approximate works area: 361m²
Surfacing Material: DBM


<div>Sunderland City Council</div> <div>Transport and Infrastructure, City Development, Plater Way City Hall Sunderland SR1 3AA Telephone: 0191 520 5555 Web: www.sunderland.gov.uk</div>	PROJECT HIGHWAY MAINTENANCE PROGRAMME 2025/2026		
	TITLE NORTH ROAD FOOTWAY		WARD HETTON
	PROJECT LEADER G. CARR		<div>NORTH</div> 
	DRAWN BY GS	CHECKED BY T.SMITH	
	DATE 04/25	SCALE 1:1250	
	DRAWING No. 10/HM/202526/050		
APPROVED BY T.SMITH		SHEET SIZE A4	
REVISION 0			



Reproduced from the Ordnance Survey mapping with the permission of the Controller of Her Majesty's Stationary Office © Crown Copyright. Unauthorised reproduction infringes Crown Copyright and may lead to prosecution or civil proceedings.
City of Sunderland. Licence No. 100018385. Date: 2024

*All Dimensions shown are Indicative,
Start and End point to be confirmed by
Engineer on site.

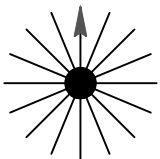
KEY

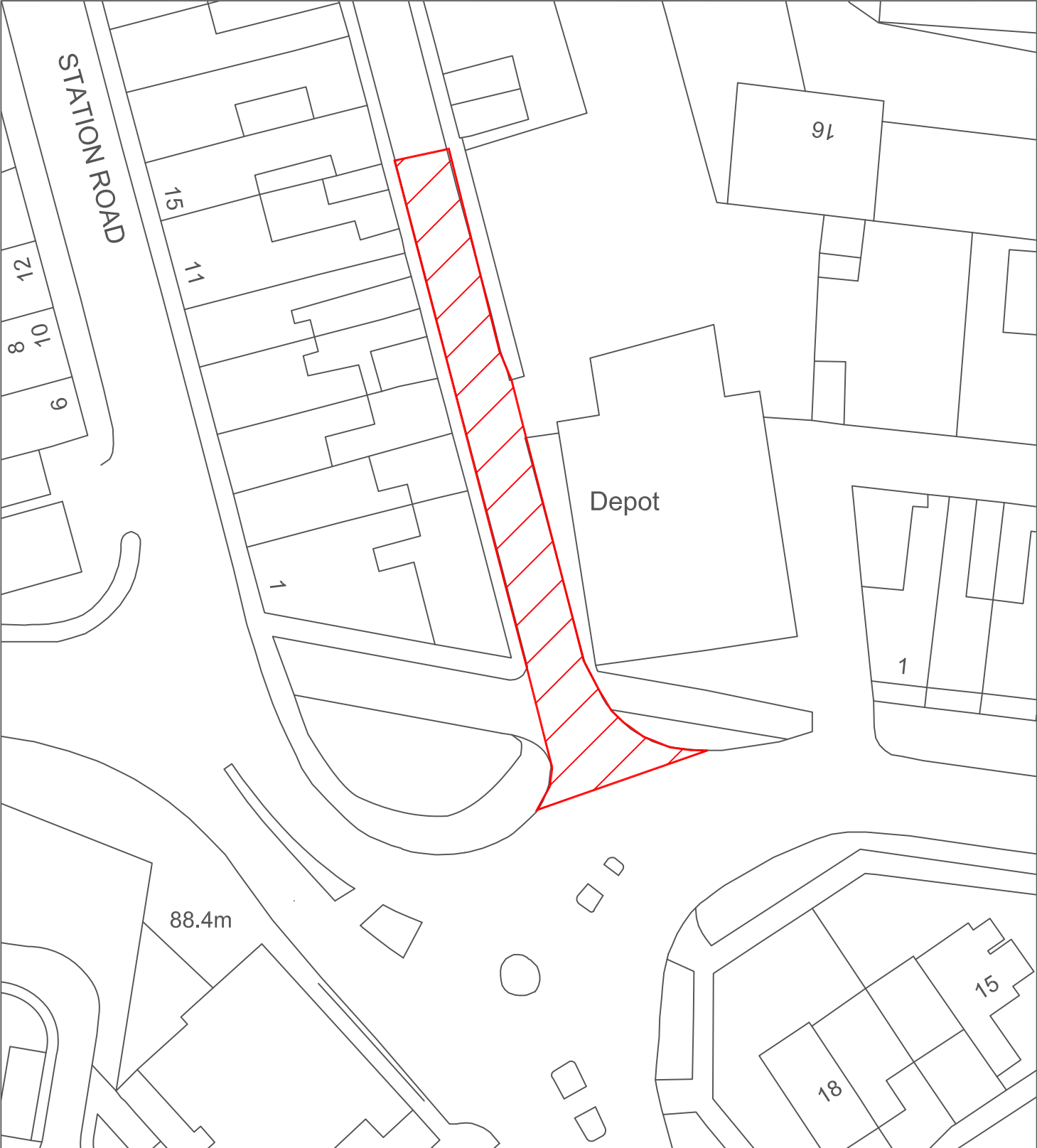
 Proposed works location.
Approximate works area: 834m²
Surfacing Material: DBM

Sunderland City Council

Transport and Infrastructure,
City Development,
Plater Way
City Hall
Sunderland
SR1 3AA
Telephone: 0191 520 5555
Web: www.sunderland.gov.uk

PROJECT		
HIGHWAY MAINTENANCE PROGRAMME 2025/2026		
TITLE		WARD
YORK CRESCENT		HETTON
PROJECT LEADER		
G. CARR		
DRAWN BY	CHECKED BY	APPROVED BY
GS	T.SMITH	T.SMITH
DATE	SCALE	SHEET SIZE
02/25	1:1000	A4
DRAWING No.		REVISION
10/HM/202526/051		0

NORTH




Reproduced from the Ordnance Survey mapping with the permission of the Controller of Her Majesty's Stationary Office © Crown Copyright. Unauthorised reproduction infringes Crown Copyright and may lead to prosecution or civil proceedings.
City of Sunderland. Licence No. 100018385. Date: 2024

*All Dimensions shown are Indicative, Start and End point to be confirmed by Engineer on site.

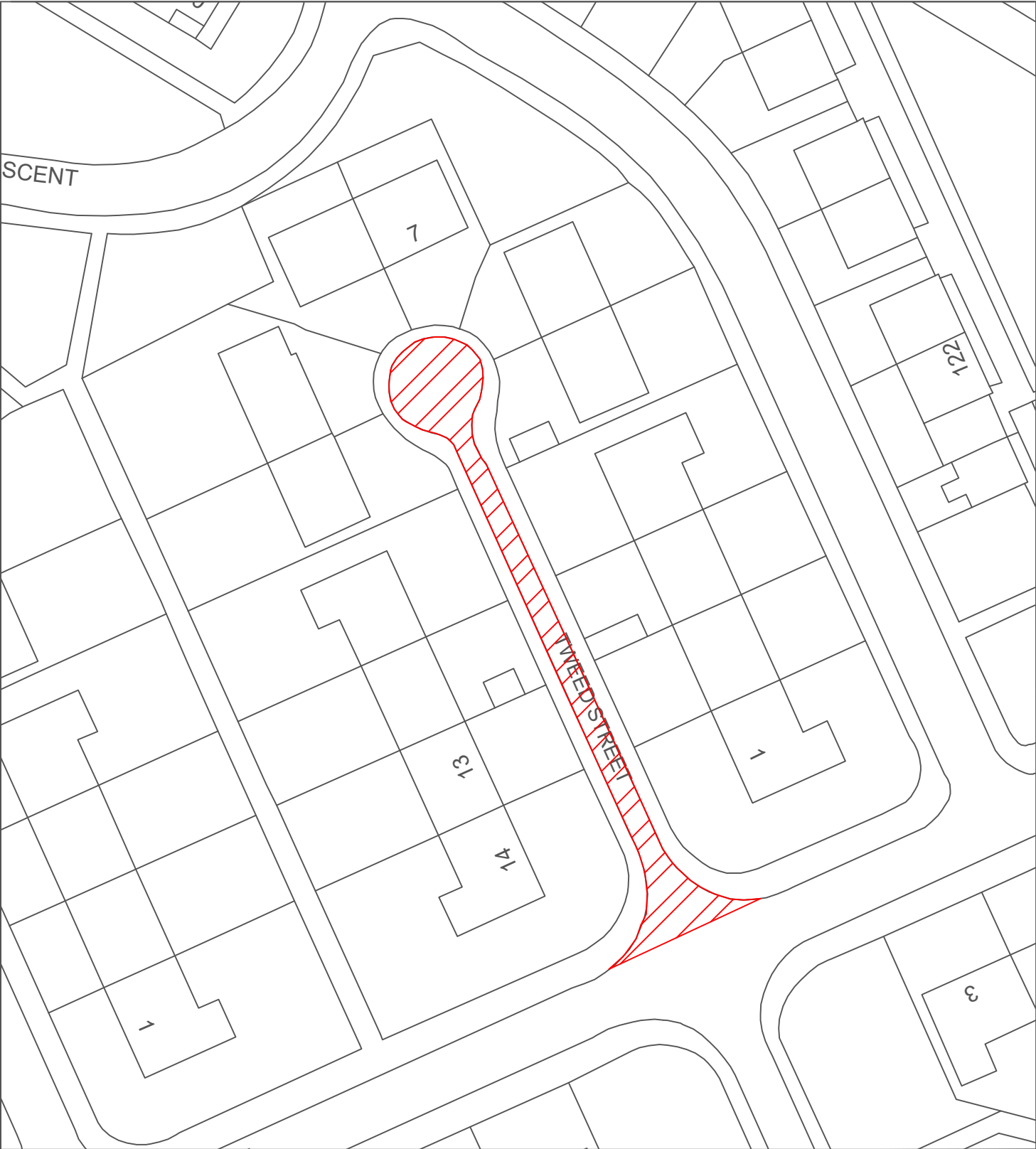
KEY

Proposed works location.
Approximate works area: 353m²
Surfacing Material: DBM

Sunderland City Council


Infrastructure and Transportation,
City Development,
Plater Way
City Hall
Sunderland
SR1 3AA
Telephone: 0191 520 5555
Web: www.sunderland.gov.uk

PROJECT HIGHWAY MAINTENANCE PROGRAMME 2025/2026				
TITLE STATION ROAD EAST BACK		WARD HETTON		
PROJECT LEADER G. CARR		NORTH 		
DRAWN BY GS	CHECKED BY T.SMITH			APPROVED BY -
DATE 12/24	SCALE 1:1000			SHEET SIZE A4
DRAWING No. 10/HM/202526/052				REVISION 0



Reproduced from the Ordnance Survey mapping with the permission of the Controller of Her Majesty's Stationary Office © Crown Copyright. Unauthorised reproduction infringes Crown Copyright and may lead to prosecution or civil proceedings.
City of Sunderland. Licence No. 100018385. Date: 2024

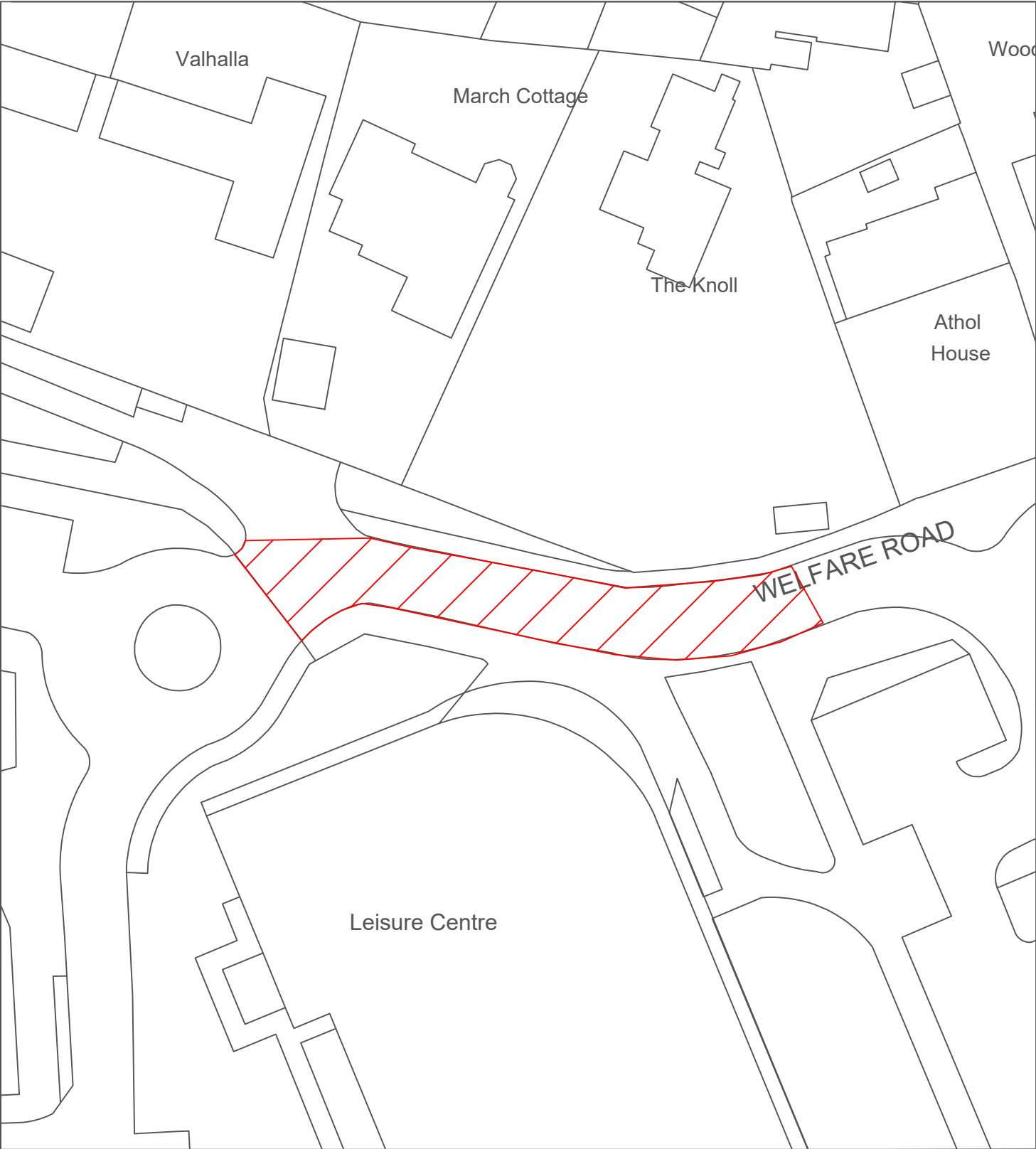
*All Dimensions shown are Indicative, Start and End point to be confirmed by Engineer on site.

KEY
 Proposed works location.
Approximate works area: 203m²
Surfacing Material:HRA

Sunderland City Council


Transport and Infrastructure,
City Development,
Plater Way
City Hall
Sunderland
SR1 3AA
Telephone: 0191 520 5555
Web: www.sunderland.gov.uk

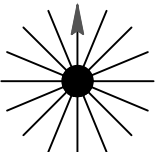
PROJECT HIGHWAY MAINTENANCE PROGRAMME 2025/2026			
TITLE TWEED STREET			WARD HETTON
PROJECT LEADER G. CARR			NORTH 
DRAWN BY GS	CHECKED BY T.SMITH	APPROVED BY T.SMITH	
DATE 12/24	SCALE 1:1000	SHEET SIZE A4	
DRAWING No. 10/HM/202425/054		REVISION 0	

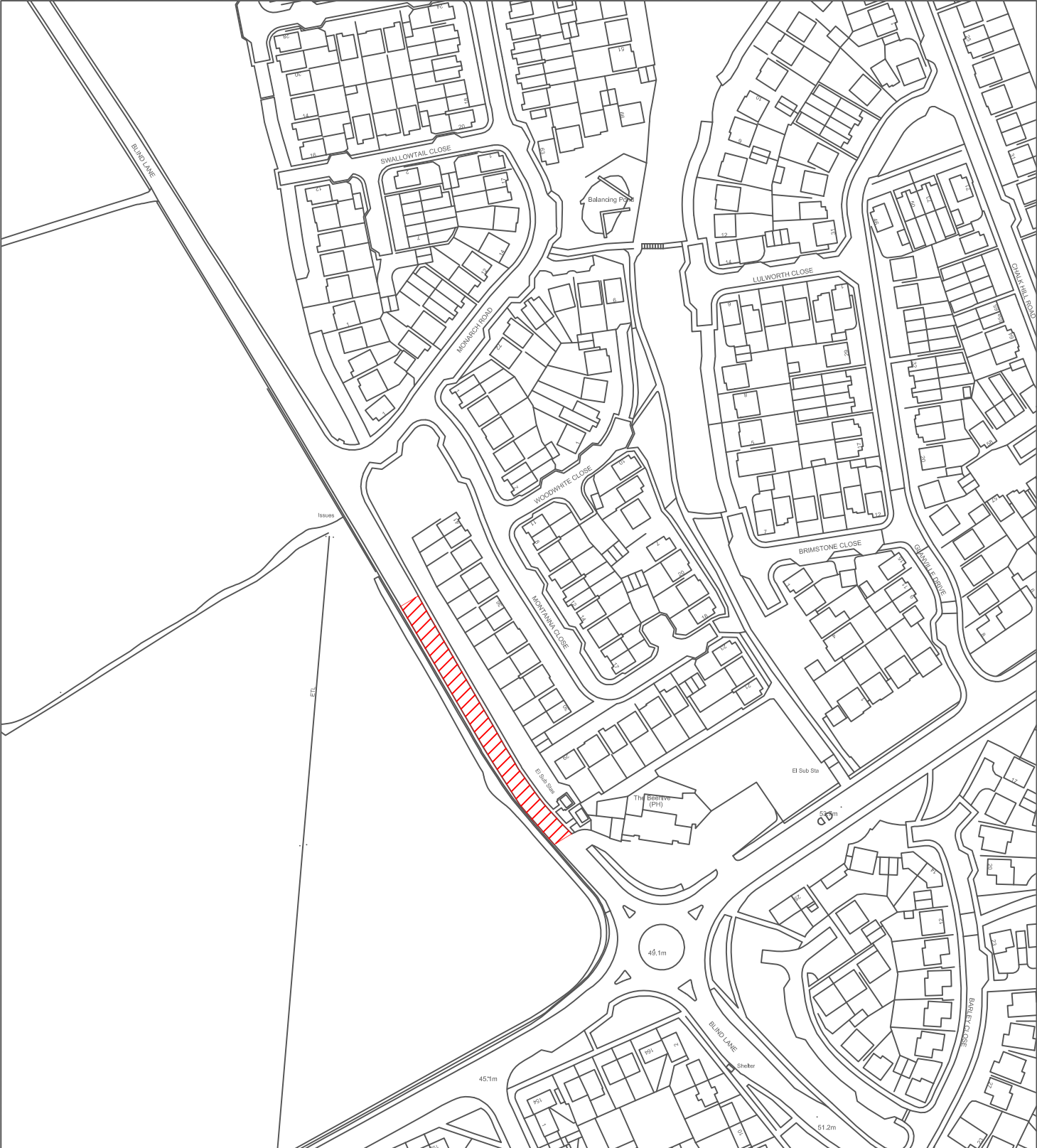


Reproduced from the Ordnance Survey mapping with the permission of the Controller of Her Majesty's Stationary Office © Crown Copyright. Unauthorised reproduction infringes Crown Copyright and may lead to prosecution or civil proceedings.
City of Sunderland. Licence No. 100018385. Date: 2024

*All Dimensions shown are Indicative,
Start and End point to be confirmed by
Engineer on site.


KEY
 Proposed works location.
Approximate works area: 342m²
Surfacing Material: DBM

<div>Sunderland City Council</div> <div>Transport and Infrastructure, City Development, Plater Way City Hall Sunderland SR1 3AA Telephone: 0191 520 5555 Web: www.sunderland.gov.uk</div>	PROJECT HIGHWAY MAINTENANCE PROGRAMME 2025/2026		
	TITLE WELFARE ROAD		WARD HETTON
	PROJECT LEADER G. CARR		<div>NORTH</div> 
	DRAWN BY GS	CHECKED BY T.SMITH	
	DATE 02/25	SCALE 1:500	
	DRAWING No. 10/HM/202526/055		
APPROVED BY T.SMITH		SHEET SIZE A4	
REVISION 0			



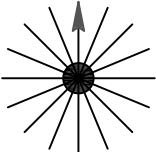
Reproduced from the Ordnance Survey mapping with the permission of the Controller of Her Majesty's Stationary Office © Crown Copyright. Unauthorised reproduction infringes Crown Copyright and may lead to prosecution or civil proceedings.
City of Sunderland. Licence No. 100018385. Date: 2024

* All Dimensions shown are Indicative,
Start and End point to be confirmed by
Engineer on site.

KEY
 Proposed works location.
Approximate works area: 764m²
Surfacing Material: HRA

Sunderland City Council


Infrastructure and Transportation,
City Development,
Plater Way
City Hall
Sunderland
SR1 3AA
Telephone: 0191 520 5555
Web: www.sunderland.gov.uk

PROJECT HIGHWAY MAINTENANCE PROGRAMME 2025/2026		
TITLE BLIND LANE		WARD HOUGHTON
PROJECT LEADER G. CARR		<div>NORTH</div> 
DRAWN BY GS	CHECKED BY T.SMITH	
DATE 9/24	SCALE 1:2000	
DRAWING No. 10/HM/202526/056	APPROVED BY -	
	SHEET SIZE A4	
	REVISION 0	



Reproduced from the Ordnance Survey mapping with the permission of the Controller of Her Majesty's Stationary Office © Crown Copyright. Unauthorised reproduction infringes Crown Copyright and may lead to prosecution or civil proceedings.
City of Sunderland. Licence No. 100018385. Date: 2024

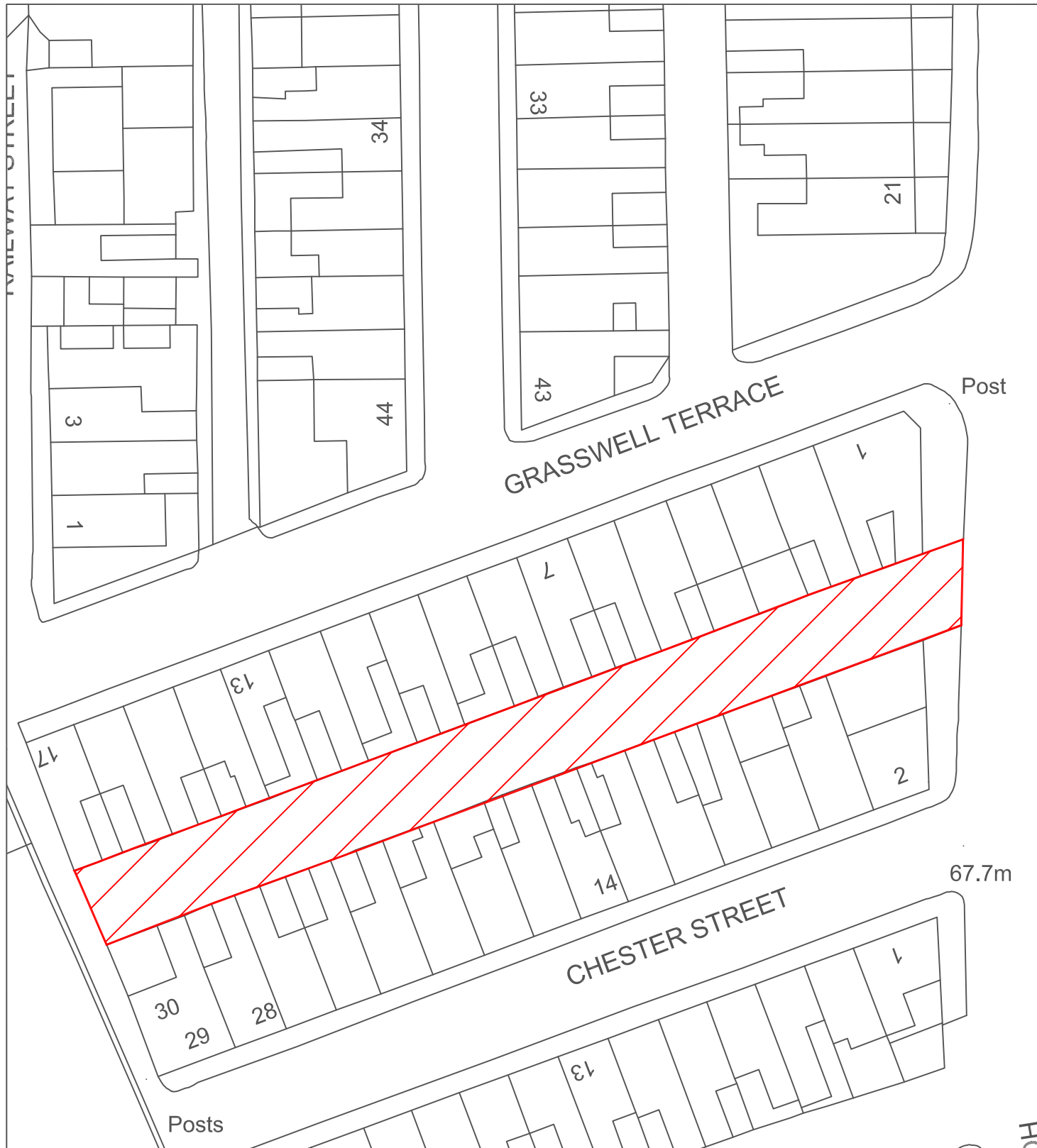
*All Dimensions shown are Indicative,
Start and End point to be confirmed by
Engineer on site.

KEY
 Proposed works location.
Approximate works area: 532m²
Surfacing Material: DBM

Sunderland City Council

Infrastructure and Transportation,
City Development,
Plater Way
City Hall
Sunderland
SR1 3AA
Telephone: 0191 520 5555
Web: www.sunderland.gov.uk


PROJECT HIGHWAY MAINTENANCE PROGRAMME 2025/2026				
TITLE CHESTER STREET SOUTH BACK		WARD HOUGHTON		
PROJECT LEADER G. CARR		<div>NORTH</div> 		
DRAWN BY GS	CHECKED BY T.SMITH			APPROVED BY -
DATE 11/24	SCALE 1:500			SHEET SIZE A4
DRAWING No. 10/HM/202526/057				REVISION 0



Reproduced from the Ordnance Survey mapping with the permission of the Controller of Her Majesty's Stationary Office © Crown Copyright. Unauthorised reproduction infringes Crown Copyright and may lead to prosecution or civil proceedings.
City of Sunderland. Licence No. 100018385. Date: 2024

*All Dimensions shown are Indicative,
Start and End point to be confirmed by
Engineer on site.

KEY

 Proposed works location.
Approximate works area: 648m²
Surfacing Material: DBM

**Sunderland
City Council**

Infrastructure and Transportation,
City Development,
Plater Way
City Hall
Sunderland
SR1 3AA
Telephone: 0191 520 5555
Web: www.sunderland.gov.uk

PROJECT

HIGHWAY MAINTENANCE PROGRAMME 2025/2026

TITLE

GRASSWELL TERRACE SOUTH BACK

WARD

HOUGHTON

PROJECT LEADER

G. CARR

DRAWN BY
GS

CHECKED BY
T.SMITH

APPROVED BY
-

DATE
11/24

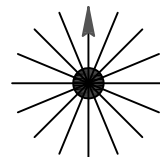
SCALE
1:500

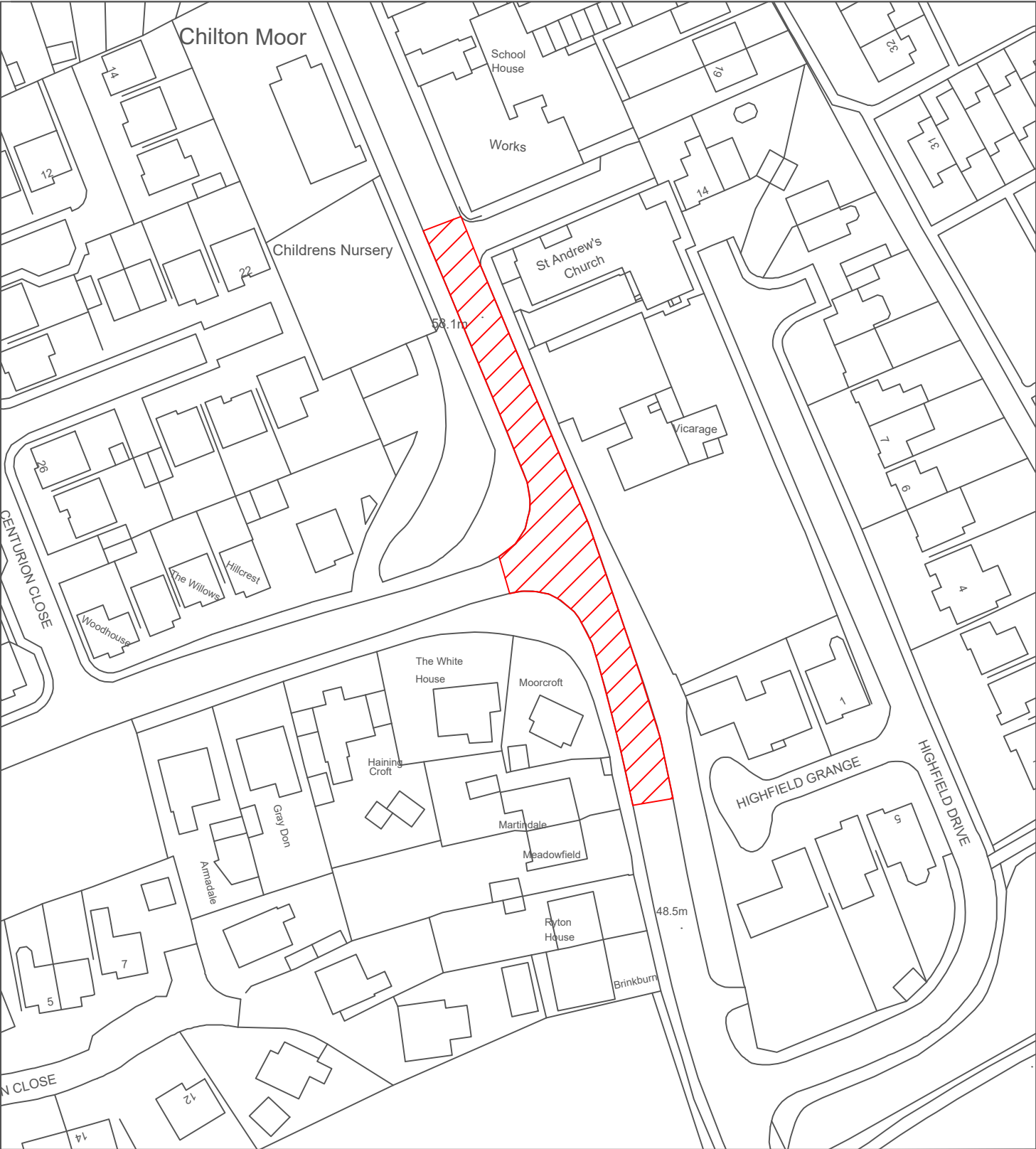
SHEET SIZE
A4

DRAWING No.
10/HM/202526/058

REVISION
0


NORTH





Reproduced from the Ordnance Survey mapping with the permission of the Controller of Her Majesty's Stationary Office © Crown Copyright. Unauthorised reproduction infringes Crown Copyright and may lead to prosecution or civil proceedings.
City of Sunderland. Licence No. 100018385. Date: 2024

*All Dimensions shown are Indicative,
Start and End point to be confirmed by
Engineer on site.

KEY
 Proposed works location.
Approximate works area: 998m²
Surfacing Material: DBM


<div>Sunderland City Council</div> <div>Transport and Infrastructure, City Development, Plater Way City Hall Sunderland SR1 3AA Telephone: 0191 520 5555 Web: www.sunderland.gov.uk</div>	PROJECT HIGHWAY MAINTENANCE PROGRAMME 2025/2026		
	TITLE FRONT STREET / BLACK BOY ROAD JUNCTION		WARD HOUGHTON
	PROJECT LEADER G. CARR		<div>NORTH</div> 
	DRAWN BY GS	CHECKED BY T.SMITH	
	DATE 02/25	SCALE 1:1000	
	DRAWING No. 10/HM/202526/059		
APPROVED BY T.SMITH		SHEET SIZE A4	
		REVISION 0	


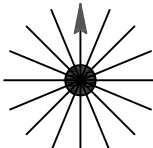


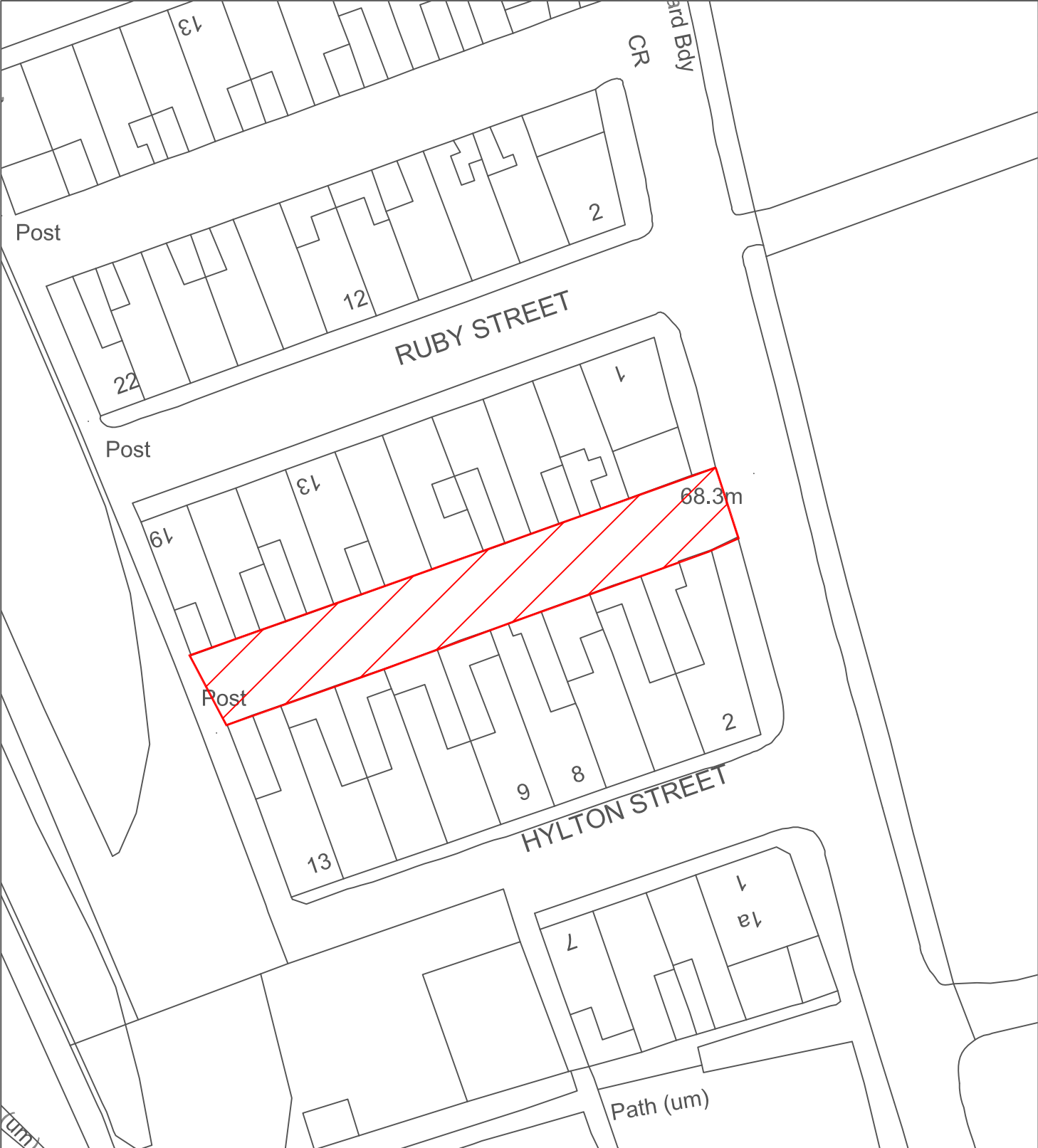
Reproduced from the Ordnance Survey mapping with the permission of the Controller of Her Majesty's Stationary Office © Crown Copyright. Unauthorised reproduction infringes Crown Copyright and may lead to prosecution or civil proceedings.
City of Sunderland. Licence No. 100018385. Date: 2024

*All Dimensions shown are Indicative, Start and End point to be confirmed by Engineer on site.

KEY

 Proposed works location. 892m²
Surfacing Material: DBM




<div></div> <div>Infrastructure and Transportation, City Development, Plater Way City Hall Sunderland SR1 3AA Telephone: 0191 520 5555 Web: www.sunderland.gov.uk</div>	PROJECT HIGHWAY MAINTENANCE PROGRAMME 2025/2026		
	TITLE FRONT STREET NORTH BACK		WARD HOUGHTON
	PROJECT LEADER G. CARR		<div>NORTH</div> 
	DRAWN BY GS	CHECKED BY T.SMITH	
	DATE 12/24	SCALE 1:1000	
DRAWING No. 10/HM/202526/060			
	APPROVED BY -		SHEET SIZE A4
	REVISION 0		


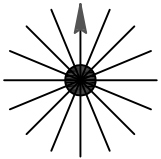


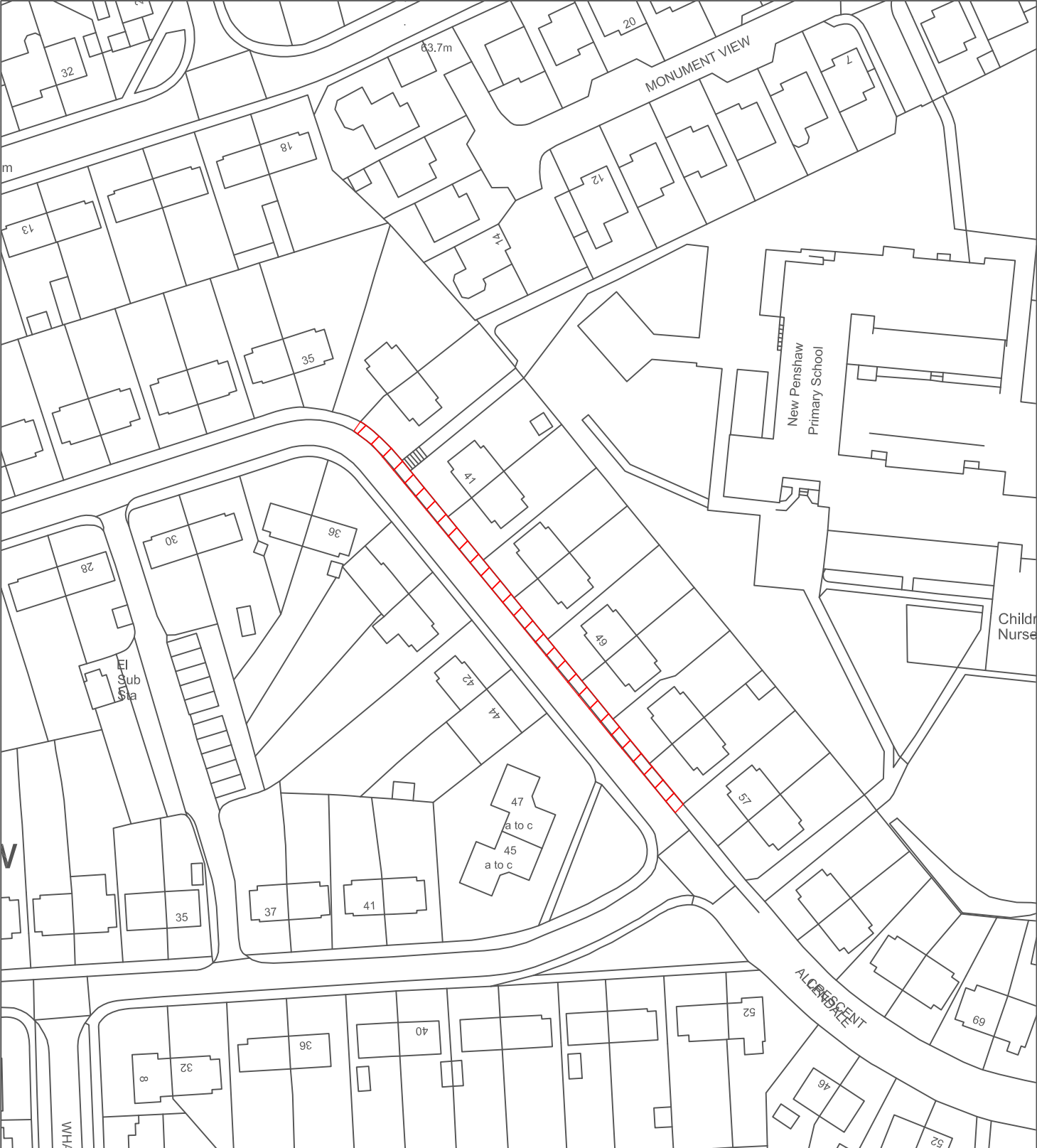
Reproduced from the Ordnance Survey mapping with the permission of the Controller of Her Majesty's Stationary Office © Crown Copyright. Unauthorised reproduction infringes Crown Copyright and may lead to prosecution or civil proceedings.
City of Sunderland. Licence No. 100018385. Date: 2024

*All Dimensions shown are Indicative, Start and End point to be confirmed by Engineer on site.

KEY

 Proposed works location.
 Approximate works area: 368m²
 Surfacing Material: DBM


 Infrastructure and Transportation, City Development, Plater Way City Hall Sunderland SR1 3AA Telephone: 0191 520 5555 Web: www.sunderland.gov.uk	PROJECT HIGHWAY MAINTENANCE PROGRAMME 2025/2026		
	TITLE RUBY STREET SOUTH BACK		WARD HOUGHTON
	PROJECT LEADER G. CARR		NORTH 
	DRAWN BY GS	CHECKED BY T.SMITH	
	DATE 11/24	SCALE 1:500	
	DRAWING No. 10/HM/202526/061		
APPROVED BY -		SHEET SIZE A4	
REVISION 0			



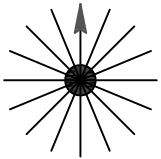
Reproduced from the Ordnance Survey mapping with the permission of the Controller of Her Majesty's Stationary Office © Crown Copyright. Unauthorised reproduction infringes Crown Copyright and may lead to prosecution or civil proceedings.
City of Sunderland. Licence No. 100018385. Date: 2024

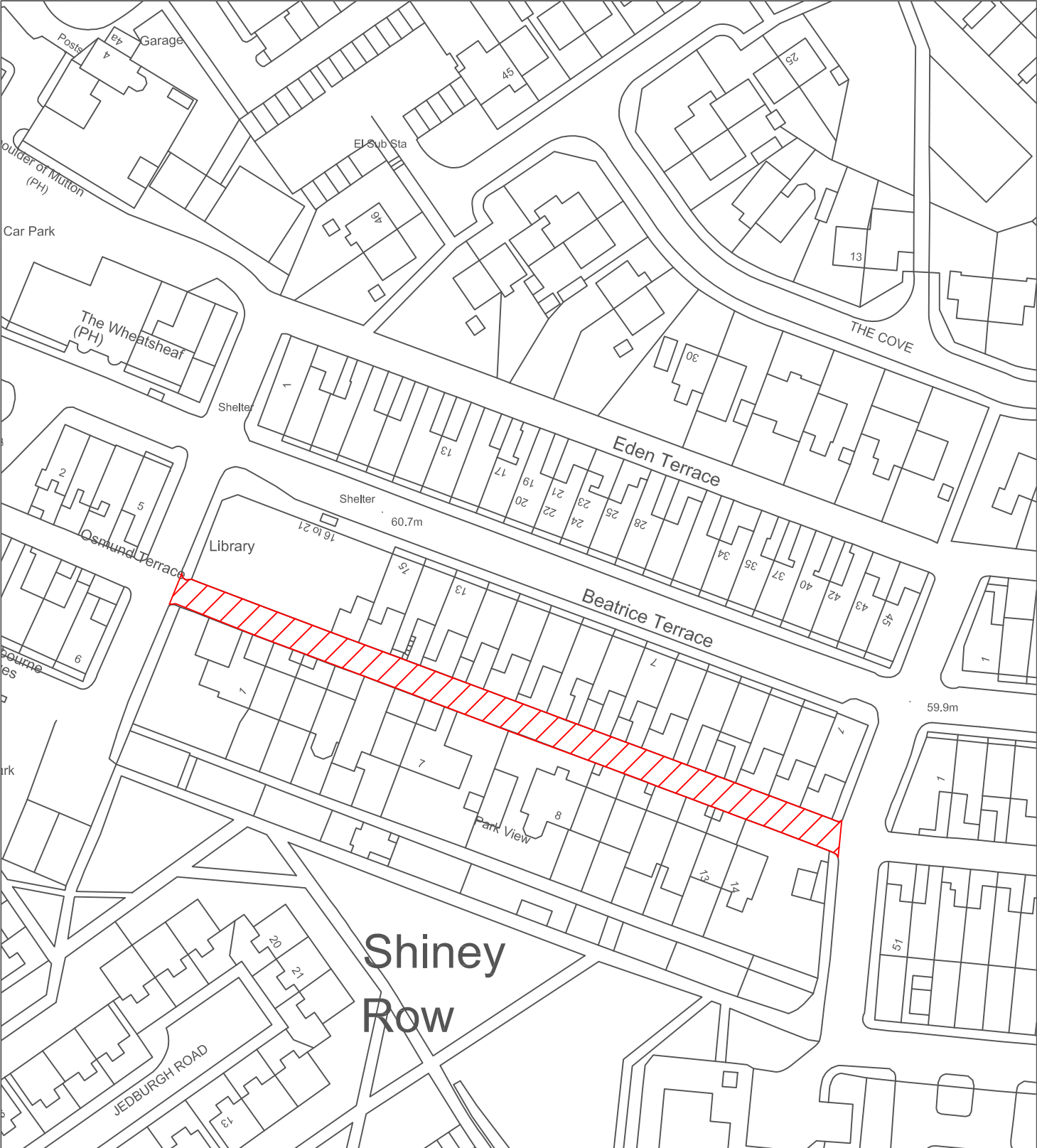
*All Dimensions shown are Indicative,
Start and End point to be confirmed by
Engineer on site.

KEY

 Proposed works location.
Approximate works area: 209m²
Surfacing Material: DBM

<div>Sunderland City Council</div> <div>Infrastructure and Transportation, City Development, Plater Way City Hall Sunderland SR1 3AA Telephone: 0191 520 5555 Web: www.sunderland.gov.uk</div>	PROJECT			HIGHWAY MAINTENANCE PROGRAMME 2025/2026	
	TITLE		WARD		
	ALLENDALE CRESCENT FOOTWAY		SHINEY ROW		
	PROJECT LEADER		G. CARR		
	DRAWN BY		CHECKED BY		APPROVED BY
	GS		T.SMITH		-
DATE		SCALE		SHEET SIZE	
9/24		1:1000		A4	
DRAWING No.		10/HM/202526/062		REVISION	
				0	






Reproduced from the Ordnance Survey mapping with the permission of the Controller of Her Majesty's Stationary Office © Crown Copyright. Unauthorised reproduction infringes Crown Copyright and may lead to prosecution or civil proceedings.
City of Sunderland. Licence No. 100018385. Date: 2024

*All Dimensions shown are Indicative,
Start and End point to be confirmed by
Engineer on site.

KEY

 Proposed works location.
Approximate works area: 734m²
Surfacing Material: DBM

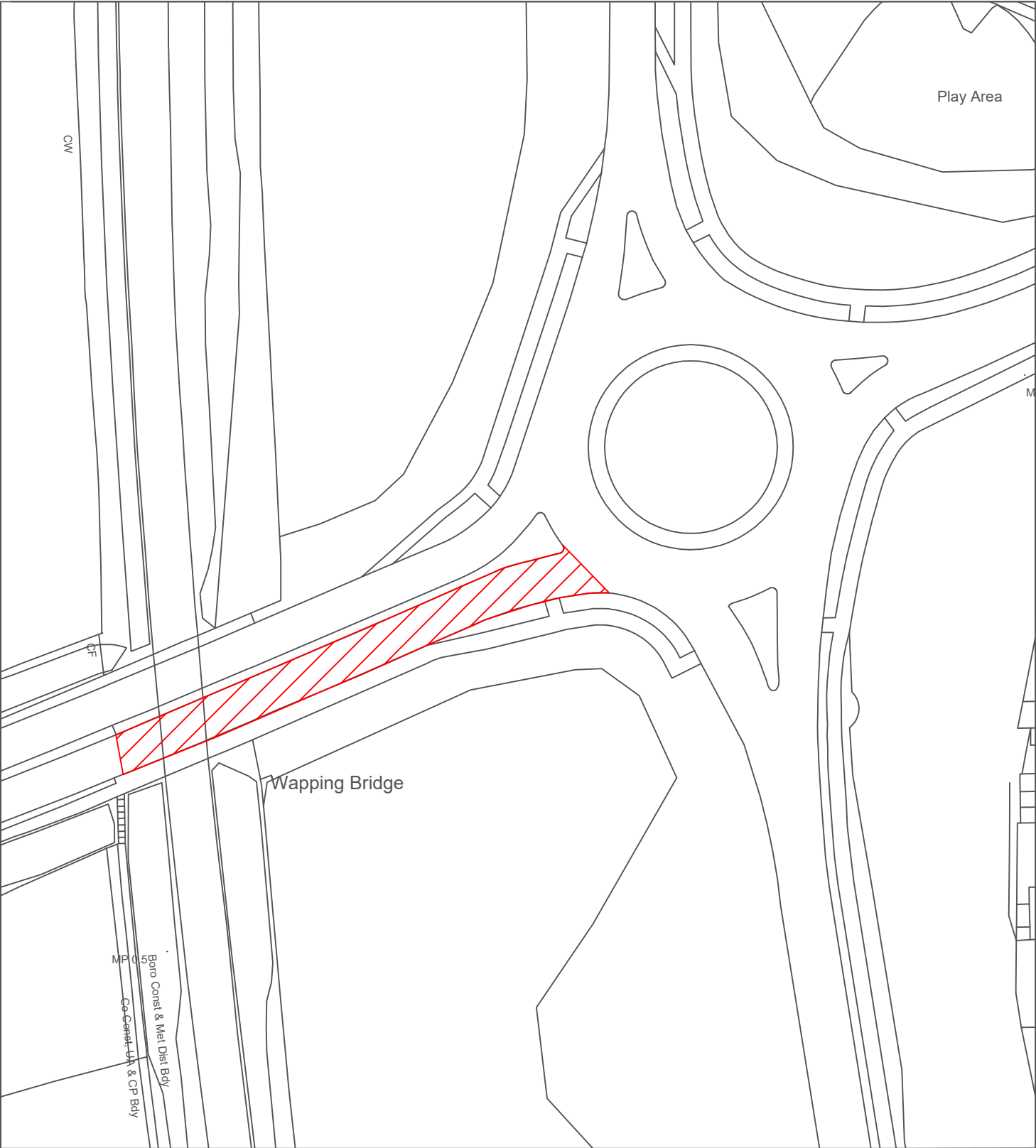
Sunderland City Council

Infrastructure and Transportation,
City Development,
Plater Way
City Hall
Sunderland
SR1 3AA
Telephone: 0191 520 5555
Web: www.sunderland.gov.uk

PROJECT

HIGHWAY MAINTENANCE PROGRAMME 2025/2026


TITLE		WARD		
BEATRICE TERRACE REAR		SHINEY ROW		
PROJECT LEADER		NORTH		
G. CARR				
DRAWN BY	CHECKED BY			APPROVED BY
GS	T.SMITH			-
DATE	SCALE			SHEET SIZE
12/24	1:500			A4
DRAWING No.		REVISION		
10/HM/202526/063		0		




Reproduced from the Ordnance Survey mapping with the permission of the Controller of Her Majesty's Stationary Office © Crown Copyright. Unauthorised reproduction infringes Crown Copyright and may lead to prosecution or civil proceedings.
City of Sunderland. Licence No. 100018385. Date: 2024

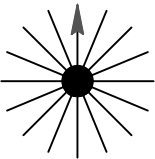
*All Dimensions shown are Indicative,
Start and End point to be confirmed by
Engineer on site.

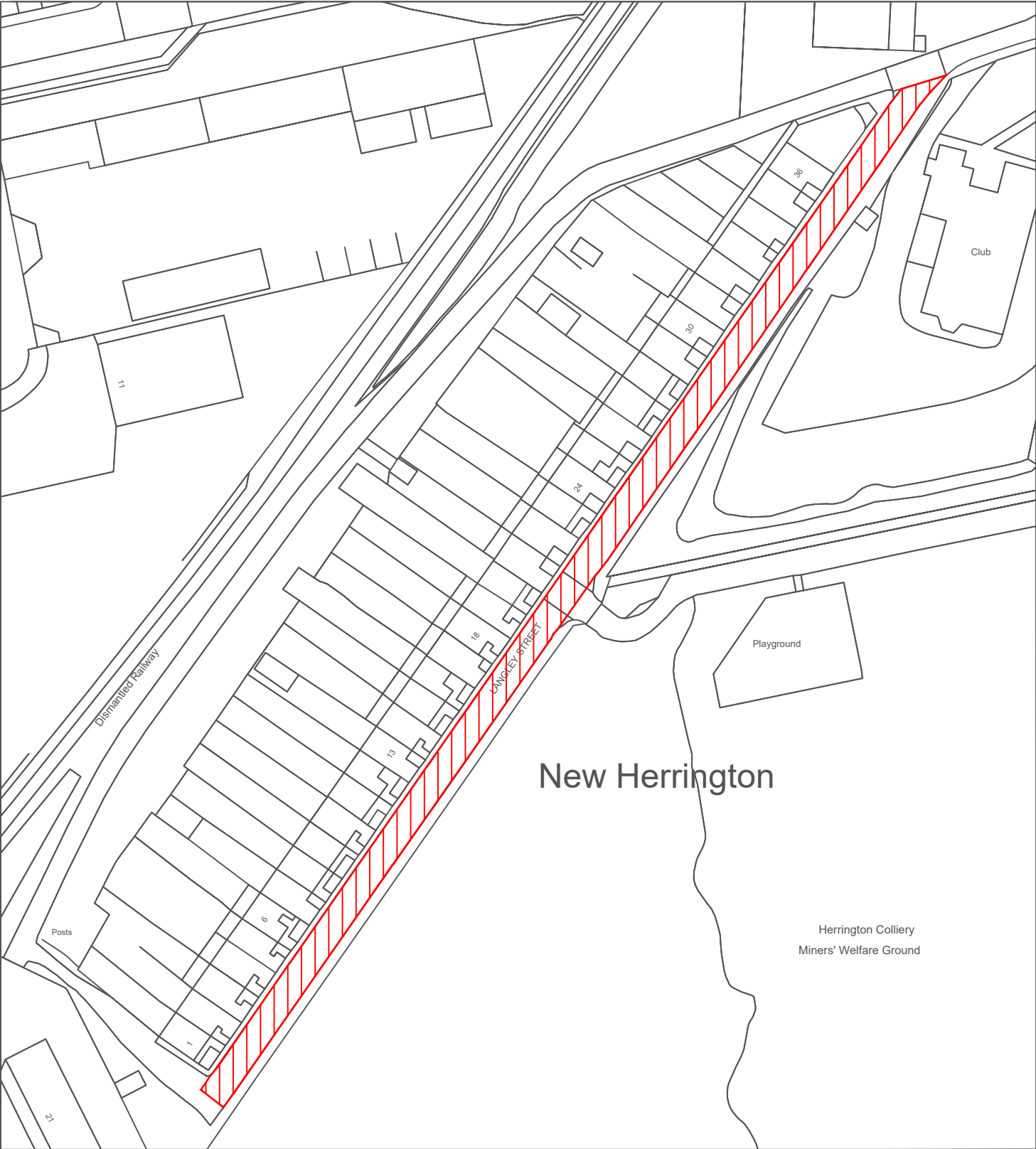
KEY

 Proposed works location.
Approximate works area: 720m²
Surfacing Material: DBM

 Transport and Infrastructure, City Development, Plater Way City Hall Sunderland SR1 3AA Telephone: 0191 520 5555 Web: www.sunderland.gov.uk	PROJECT HIGHWAY MAINTENANCE PROGRAMME 2025/2026		
	TITLE A183 CHESTER ROAD (WAPPING BRIDGE)		WARD HOUGHTON
	PROJECT LEADER G. CARR		
	DRAWN BY GS	CHECKED BY T.SMITH	APPROVED BY T.SMITH
	DATE 02/25	SCALE 1:1000	SHEET SIZE A4
	DRAWING No. 10/HM/202526/064		REVISION 0

NORTH






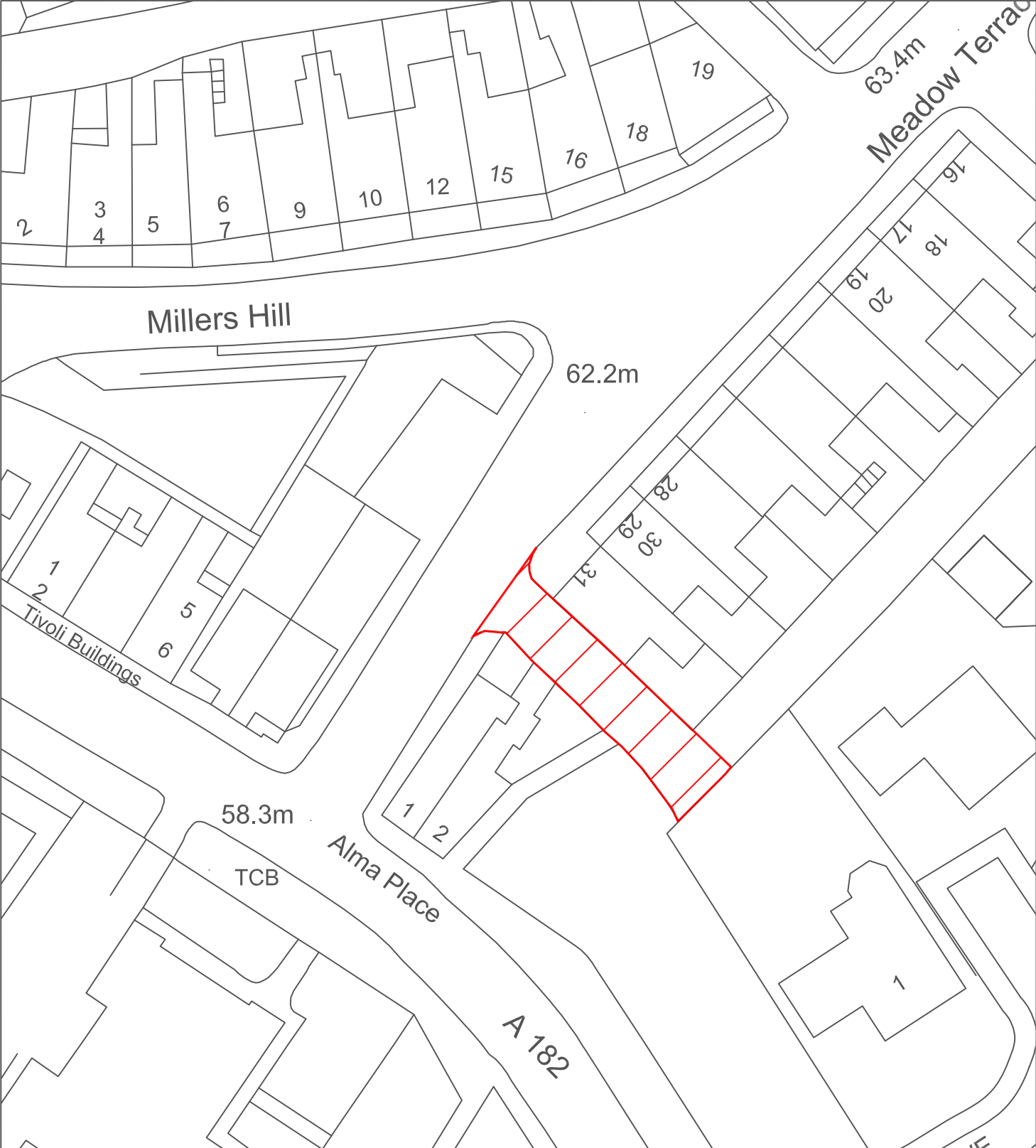
Reproduced from the Ordnance Survey mapping with the permission of the Controller of Her Majesty's Stationary Office © Crown Copyright. Unauthorised reproduction infringes Crown Copyright and may lead to prosecution or civil proceedings.
City of Sunderland. Licence No. 100018385. Date: 2024

*All Dimensions shown are Indicative, Start and End point to be confirmed by Engineer on site.

KEY

 Proposed works location.
Approximate works area: 475m²
Surfacing Material: DBM


<div><div>Sunderland City Council</div><div>Transport and Infrastructure, City Development, Plater Way City Hall Sunderland SR1 3AA Telephone: 0191 520 5555 Web: www.sunderland.gov.uk</div></div>	PROJECT HIGHWAY MAINTENANCE PROGRAMME 2025/2026		
	TITLE LANGLEY STREET		WARD SHINEY ROW
	PROJECT LEADER G. CARR		<div>NORTH</div> 
	DRAWN BY J.E.	CHECKED BY T.SMITH	
	DATE 01/2023	SCALE 1:1000	
	DRAWING No. 10/HM/202526/065		
APPROVED BY T.SMITH		SHEET SIZE A4	
REVISION 0			


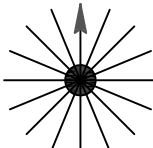


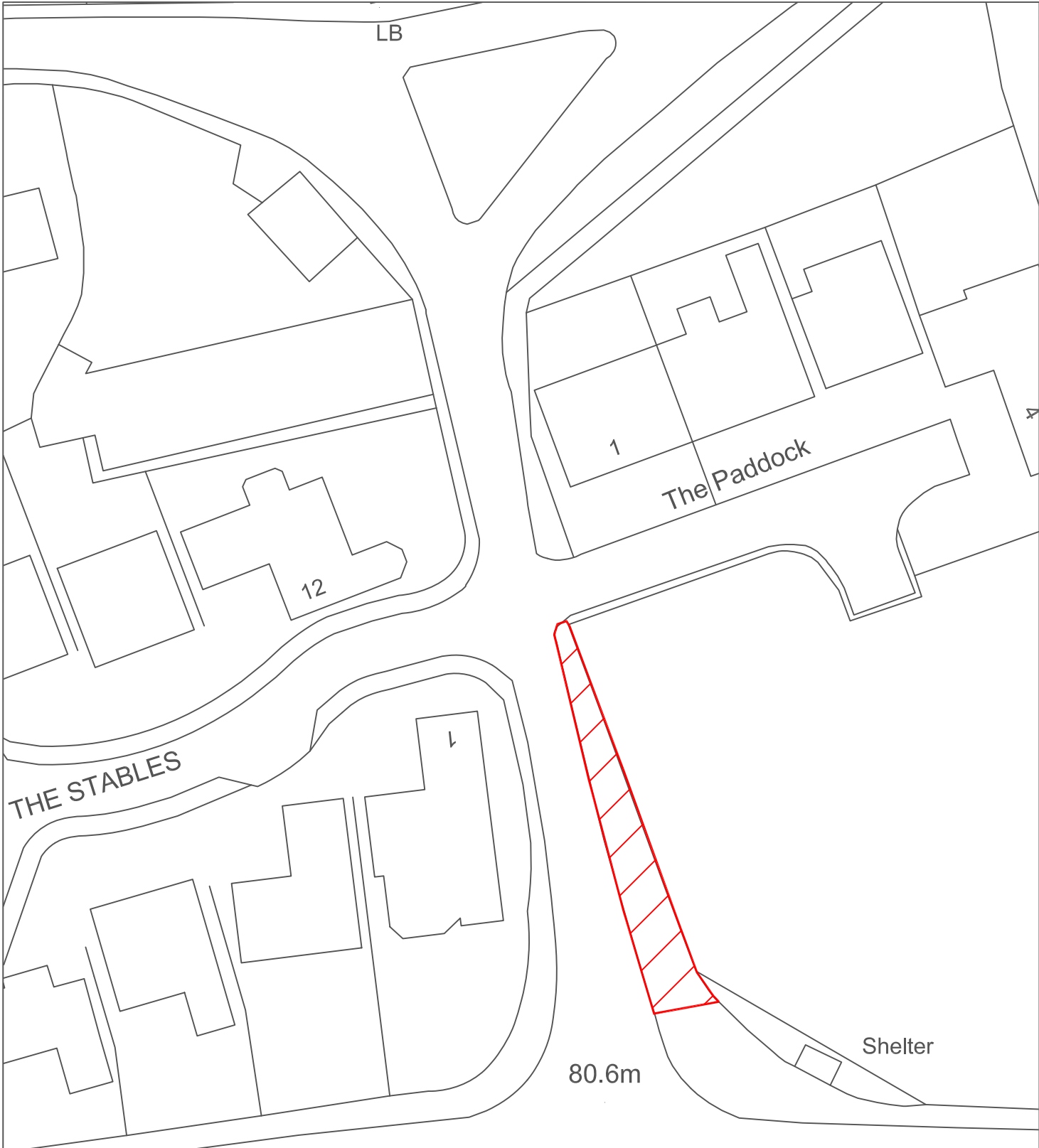
Reproduced from the Ordnance Survey mapping with the permission of the Controller of Her Majesty's Stationary Office © Crown Copyright. Unauthorised reproduction infringes Crown Copyright and may lead to prosecution or civil proceedings.
City of Sunderland. Licence No. 100018385. Date: 2024

*All Dimensions shown are Indicative, Start and End point to be confirmed by Engineer on site.

KEY


 Proposed works location.
Approximate works area: 155m²
Surfacing Material: DBM

<div></div> <div>Infrastructure and Transportation, City Development, Plater Way City Hall Sunderland SR1 3AA Telephone: 0191 520 5555 Web: www.sunderland.gov.uk</div>	PROJECT HIGHWAY MAINTENANCE PROGRAMME 2025/2026		
	TITLE MEADOW TERRACE SOUTH BACK		WARD SHINEY ROW
	PROJECT LEADER G. CARR		<div>NORTH</div> 
	DRAWN BY GS	CHECKED BY T.SMITH	
	DATE 01/25	SCALE 1:500	
	DRAWING No. 10/HM/202526/066		
APPROVED BY -		SHEET SIZE A4	
REVISION 0			



Reproduced from the Ordnance Survey mapping with the permission of the Controller of Her Majesty's Stationary Office © Crown Copyright. Unauthorised reproduction infringes Crown Copyright and may lead to prosecution or civil proceedings.
City of Sunderland. Licence No. 100018385. Date: 2024

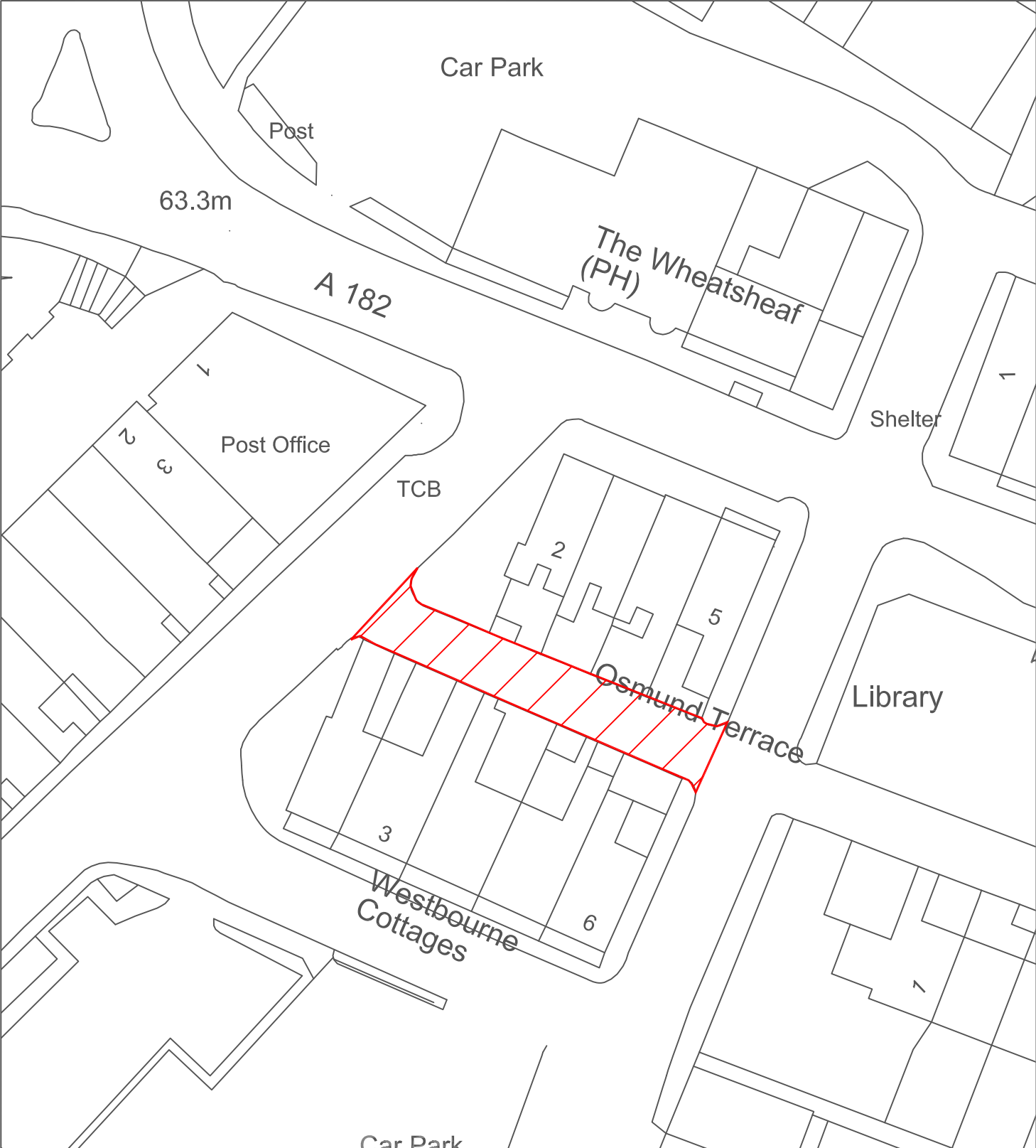
*All Dimensions shown are Indicative, Start and End point to be confirmed by Engineer on site.

KEY
 Proposed works location.
Approximate works area: 134m²
Surfacing Material: DBM

Sunderland City Council

Infrastructure and Transportation,
City Development,
Plater Way
City Hall
Sunderland
SR1 3AA
Telephone: 0191 520 5555
Web: www.sunderland.gov.uk


PROJECT HIGHWAY MAINTENANCE PROGRAMME 2025/2026				
TITLE MCCLAREN WAY		WARD SHINEY ROW		
PROJECT LEADER G. CARR		<div>NORTH</div> 		
DRAWN BY GS	CHECKED BY T.SMITH			APPROVED BY -
DATE 12/24	SCALE 1:500			SHEET SIZE A4
DRAWING No. 10/HM/202526/067				REVISION 0



Reproduced from the Ordnance Survey mapping with the permission of the Controller of Her Majesty's Stationary Office © Crown Copyright. Unauthorised reproduction infringes Crown Copyright and may lead to prosecution or civil proceedings.
City of Sunderland. Licence No. 100018385. Date: 2024

*All Dimensions shown are Indicative,
Start and End point to be confirmed by
Engineer on site.

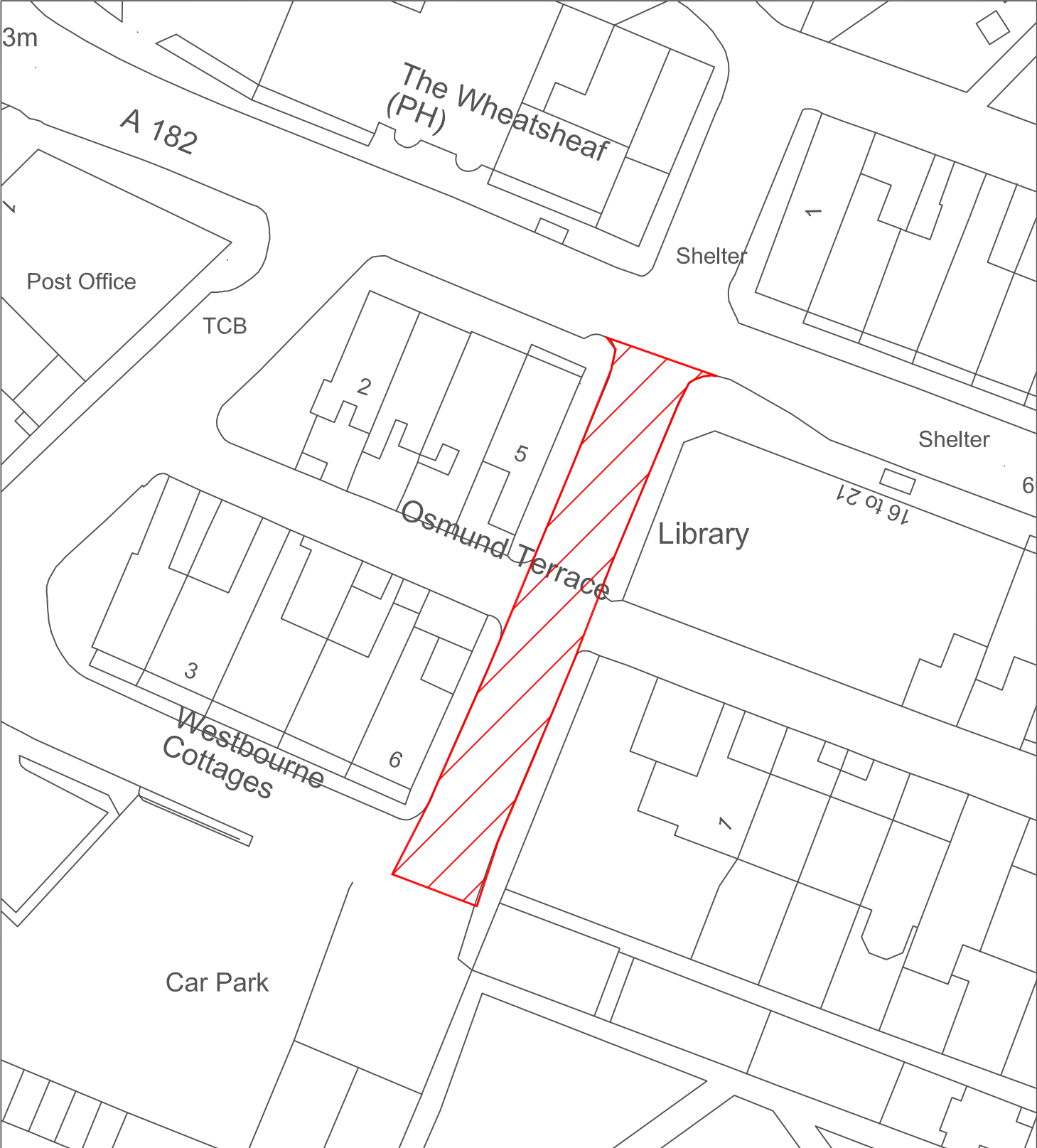
KEY

 Proposed works location.
Approximate works area: 187m²
Surfacing Material: DBM

Sunderland City Council

Infrastructure and Transportation,
City Development,
Plater Way
City Hall
Sunderland
SR1 3AA
Telephone: 0191 520 5555
Web: www.sunderland.gov.uk

PROJECT HIGHWAY MAINTENANCE PROGRAMME 2025/2026				
TITLE OSMUND TERRACE SOUTH BACK		WARD SHINEY ROW		
PROJECT LEADER G. CARR		<div>NORTH</div> 		
DRAWN BY GS	CHECKED BY T.SMITH			APPROVED BY -
DATE 12/24	SCALE 1:500			SHEET SIZE A4
DRAWING No. 10/HM/202526/068				REVISION 0



Reproduced from the Ordnance Survey mapping with the permission of the Controller of Her Majesty's Stationary Office © Crown Copyright. Unauthorised reproduction infringes Crown Copyright and may lead to prosecution or civil proceedings.
City of Sunderland. Licence No. 100018385. Date: 2024

*All Dimensions shown are Indicative, Start and End point to be confirmed by Engineer on site.

KEY

Proposed works location.
Approximate works area: 387m²
Surfacing Material: DBM

Sunderland City Council

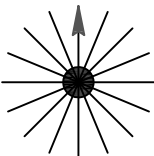
Infrastructure and Transportation,
City Development,
Plater Way
City Hall
Sunderland
SR1 3AA
Telephone: 0191 520 5555
Web: www.sunderland.gov.uk

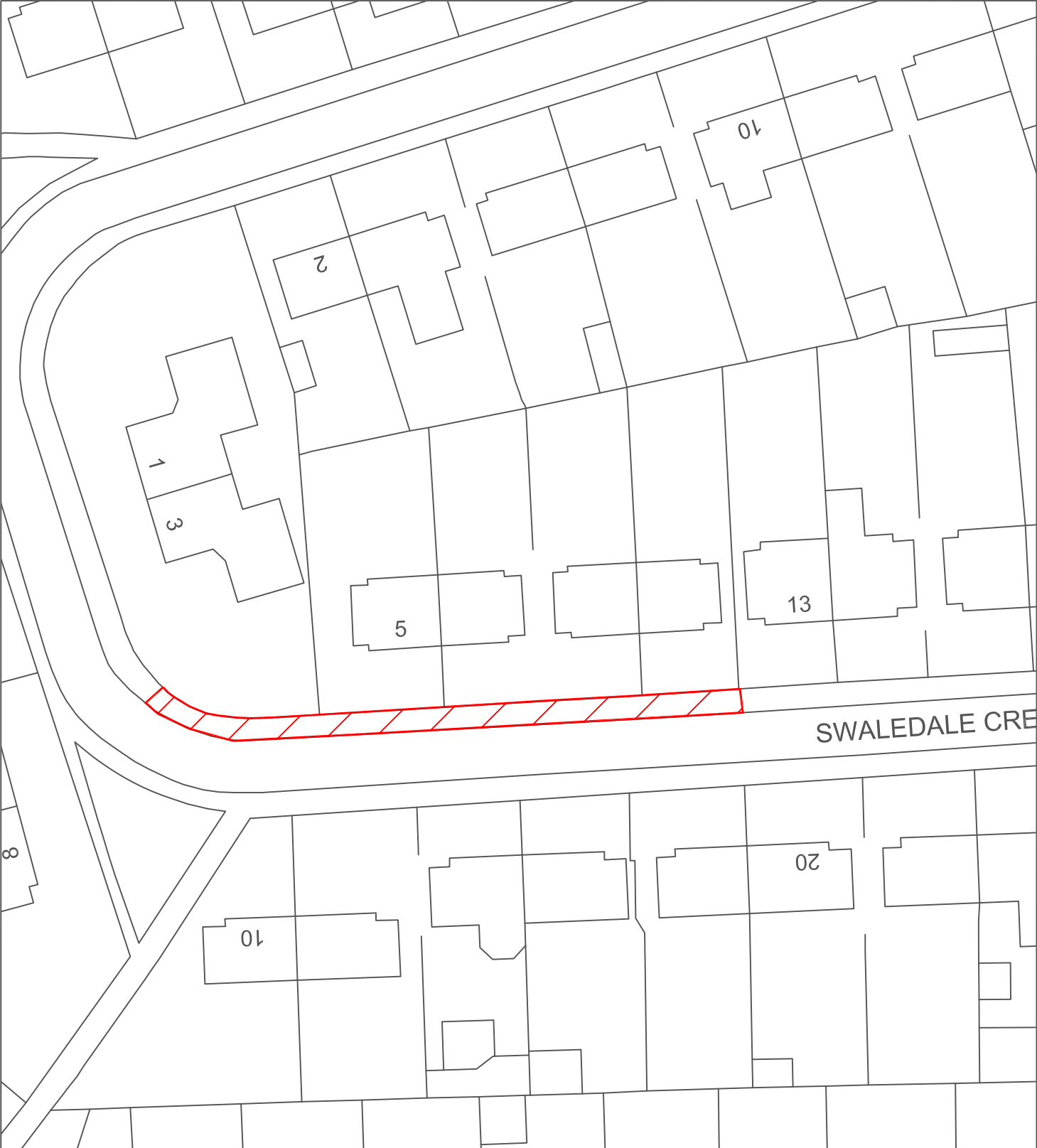
PROJECT

HIGHWAY MAINTENANCE PROGRAMME 2025/2026

TITLE			WARD		
PARK VIEW			SHINEY ROW		
PROJECT LEADER			G. CARR		
DRAWN BY		CHECKED BY		APPROVED BY	
GS		T.SMITH		-	
DATE		SCALE		SHEET SIZE	
12/24		1:500		A4	
DRAWING No.			REVISION		
10/HM/202526/069			0		


NORTH

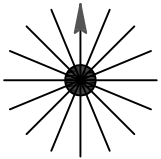


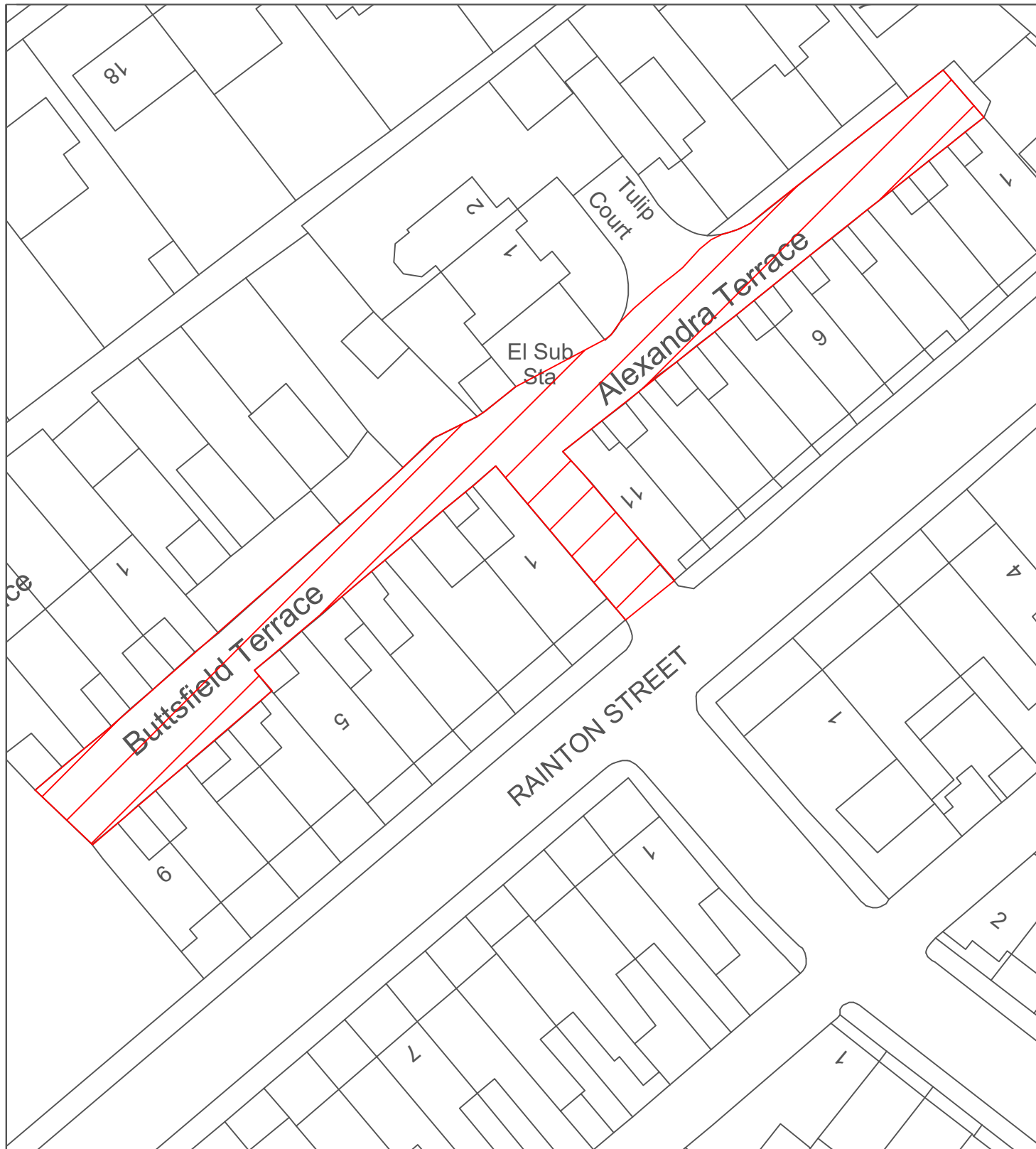


Reproduced from the Ordnance Survey mapping with the permission of the Controller of Her Majesty's Stationary Office © Crown Copyright. Unauthorised reproduction infringes Crown Copyright and may lead to prosecution or civil proceedings.
City of Sunderland. Licence No. 100018385. Date: 2024

*All Dimensions shown are Indicative,
Start and End point to be confirmed by
Engineer on site.

KEY
 Proposed works location.
Approximate works area: 115m²
Surfacing Material: DBM


<div><div>Sunderland City Council</div><div>Infrastructure and Transportation, City Development, Plater Way City Hall Sunderland SR1 3AA Telephone: 0191 520 5555 Web: www.sunderland.gov.uk</div></div>	PROJECT HIGHWAY MAINTENANCE PROGRAMME 2025/2026		
	TITLE SWALEDALE CRESCENT		WARD SHINEY ROW
	PROJECT LEADER G. CARR		<div>NORTH </div>
	DRAWN BY GS	CHECKED BY T.SMITH	
	DATE 11/24	SCALE 1:500	
DRAWING No. 10/HM/202526/070			
	APPROVED BY -		SHEET SIZE A4
	REVISION 0		



Reproduced from the Ordnance Survey mapping with the permission of the Controller of Her Majesty's Stationary Office © Crown Copyright. Unauthorised reproduction infringes Crown Copyright and may lead to prosecution or civil proceedings.
City of Sunderland. Licence No. 100018385. Date: 2024

*All Dimensions shown are Indicative,
Start and End point to be confirmed by
Engineer on site.

KEY

 Proposed works location.
Approximate works area: 760m²
Surfacing Material: DBM

**Sunderland
City Council**

Transport and Infrastructure,
City Development,
Plater Way
City Hall
Sunderland
SR1 3AA
Telephone: 0191 520 5555
Web: www.sunderland.gov.uk

PROJECT

HIGHWAY MAINTENANCE PROGRAMME 2025/2026

TITLE

TULIP COURT / BACK BUTSSFILED
TERRACE

WARD

SHINEY ROW

PROJECT LEADER

G. CARR

DRAWN BY

GS

CHECKED BY

T.SMITH

APPROVED BY

T.SMITH

DATE

02/25

SCALE

1:500

SHEET SIZE

A4

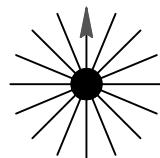
DRAWING No.

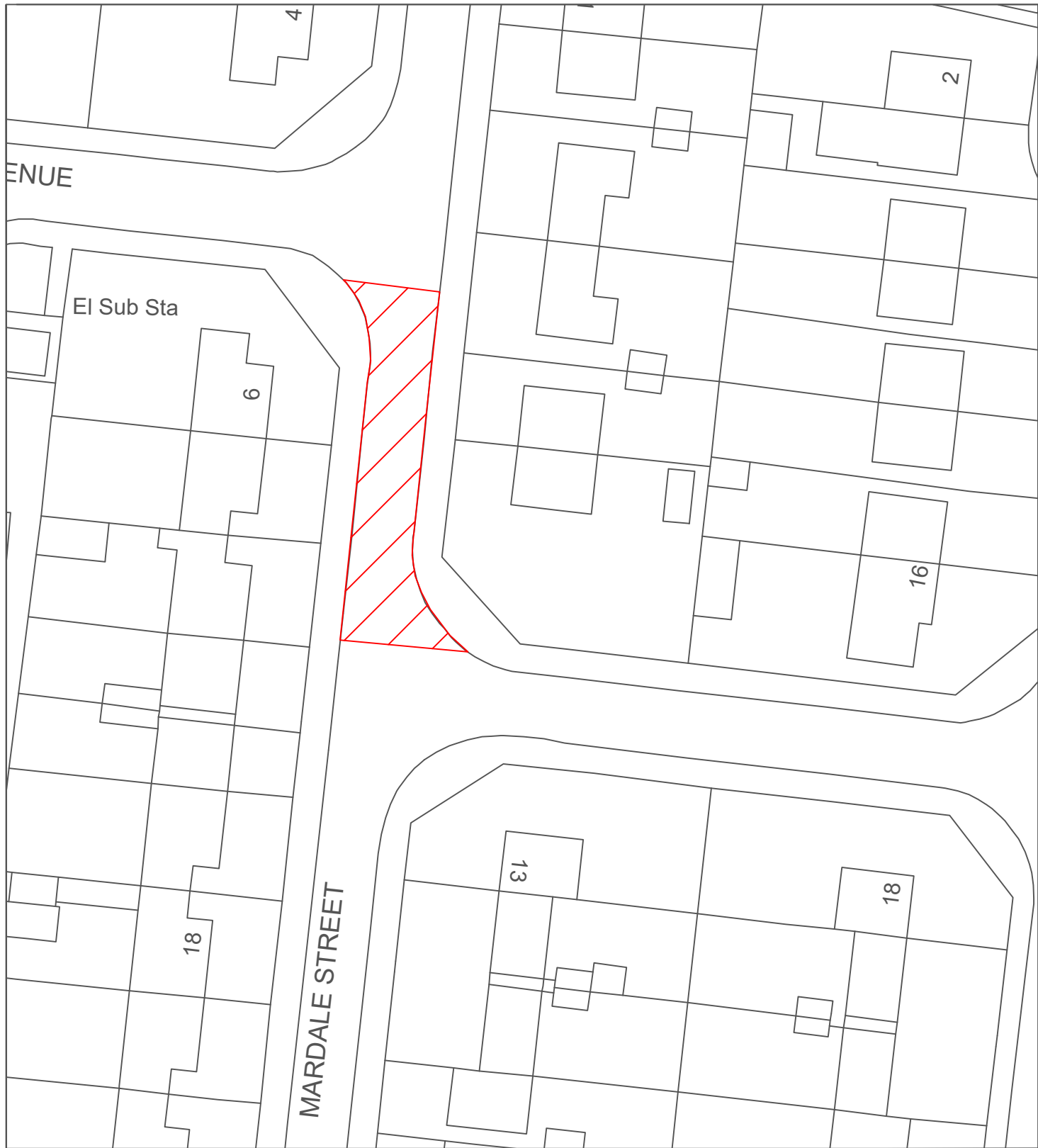
10/HM/202526/071

REVISION

0

NORTH





Reproduced from the Ordnance Survey mapping with the permission of the Controller of Her Majesty's Stationary Office © Crown Copyright. Unauthorised reproduction infringes Crown Copyright and may lead to prosecution or civil proceedings.
City of Sunderland. Licence No. 100018385. Date: 2024

*All Dimensions shown are Indicative,
Start and End point to be confirmed by
Engineer on site.

KEY



Proposed works location.
Approximate works area: 219m²
Surfacing Material: DBM

**Sunderland
City Council**

Transport and Infrastructure,
City Development,
Plater Way
City Hall
Sunderland
SR1 3AA
Telephone: 0191 520 5555
Web: www.sunderland.gov.uk

PROJECT

HIGHWAY MAINTENANCE PROGRAMME 2025/2026

TITLE

MARDALE STREET

WARD

HETTON

PROJECT LEADER

G. CARR

DRAWN BY

GS

CHECKED BY

T.SMITH

APPROVED BY

T.SMITH

DATE

02/25

SCALE

1:500

SHEET SIZE

A4

DRAWING No.

10/HM/202526/208

REVISION

0

NORTH

